

Alerting occurrence of several noxious weeds and invasive plants in arable lands in Iran

گزارش چندین علف هرز و گیاه مهاجم در مناطق کشاورزی ایران

Received: 07.03.2011 / Accepted: 09.07.2011

دریافت: ۱۳۸۹/۱۲/۱۶ / پذیرش: ۱۳۹۰/۴/۱۸

A.H. Pahlevani✉: Researcher, Department of Botany, Iranian Research Institute of Plant Protection, P.O. Box 19395-1454, Tehran 1985813111, Iran

(E-mail: amirpahlevani@yahoo.com)

S. Sajedi: Researcher, Department of Botany, Iranian Research Institute of Plant Protection, P.O. Box 19395-1454, Tehran 1985813111, Iran

امیرحسین پهلوانی✉: کارشناس بخش تحقیقات

رستنی‌ها، موسسه تحقیقات گیاه‌پزشکی کشور، تهران

(E-mail: amirpahlevani@yahoo.com)

سپیده ساجدی: کارشناس بخش تحقیقات رستنی‌ها،

موسسه تحقیقات گیاه‌پزشکی کشور، تهران

خلاصه

گونه‌های *Ipomoea hederacea*, *Anoda cristata* و *I. triloba* برای نخستین بار از ایران گزارش می‌شوند. گونه‌های *Trianthema portulacastrum* و *Merremia dissecta* که قبلاً توسط دیگران به ترتیب به صورت گونه مشکوک و زینتی از اراضی غیرکشاورزی گزارش شده بودند، برای نخستین بار از اراضی زراعی کشور گزارش می‌شوند. محل دقیق، محصول، پراکنش، شکل و شرح کوتاهی از هر یک از گونه‌ها ارائه شده است.

واژه‌های کلیدی: ایران، گیاهان مهاجم، گزارش‌های جدید،

علف‌های هرز، مناطق کشاورزی

Abstract

Weed species *Anoda cristata*, *Ipomoea hederacea*, and *I. triloba* are reported for the first time for the flora of Iran. *Trianthema portulacastrum*, and *Merremia dissecta*, which have been previously reported as a doubtful and an ornamental species respectively from non-agricultural areas, are recorded for the first time from arable and farmlands of the country. Exact localities, crops, distribution, illustrations and brief description are given for each species.

Keywords: Arable land, invasive plants, Iran, new records, weeds

Introduction

Biological invasions are one of the major threats to our native biodiversity. The magnitude of biodiversity and productivity losses as well as land degradation of both manipulated and natural ecosystems due to invasive species is enormous. It has an adverse effect on maintaining biodiversity and conservation programs, and thus could create societal instability (Pimentel 2009). Each year many non-native and non indigenous species are introduced to Iran intentionally as ornamental, food, fruit, phytoremediation, woods and medicinal plants. A large number of weedy and invasive plants are also introduced unconsciously via infected seeds of lawns, grains, vegetables, various imported plant materials such as corms, bulbs, rhizomes and some more propagules plus infected soil and manures. In Iran, our ecosystems are damaged by the introduced plants in different ways such as environmental and public health losses. They threaten biodiversity both in flora and fauna of the region by occupying empty niches. They may include some kinds of pests and diseases within themselves. Besides, due to invasive behavior, they cause great damages to different kinds of ecosystems. Ultimately, they cause major economic and environmental losses to agriculture and other aspects of Iran's ecosystems. Although, estimating the magnitude of the damage and control costs of invasive species is extremely difficult, but we should estimate an assessment of the introduced invasive plants and the cost of their control. Most introduced invasive species to new places have caused economically significant loss. Unfortunately, there is no reliable report on the assessment of damages of the non-indigenous invasive plants in Iran. Certainly, there is an urgent need for such assessment. According to existing documents, most of the new weed species and invasive plants introduced to Iran are reported by governmental sectors such as research institutes, botanical gardens, municipalities, etc. It might be due to lack of adequate attention to imported plants, seeds, corms, bulbs and other imported propagules by private sectors (Djavadi *et al.* 2006, Djavadi 2009, Sajedi *et al.* 2006, Nasseh *et al.* 2006, Pahlevani 2006).

During the study on weeds collected from agricultural fields and ornamental gardens, two new species of *Ipomoea*, and "*Anoda cristata*", a doubtful species, and "*Merremia dissecta*", are reported as new weeds and probably invasive plants for the flora of Iran. The last two species from the genera *Trianthema* and *Merremia*, which have been previously reported as doubtful and ornamental plants, respectively, from non-agricultural areas, are recorded for the first time from farm and arable lands. These species are described here, with brief discussions on their weed potential, distribution and crops.

Anoda cristata (L.) Schlecht.

Tehran province: Ornamental Garden of the Iranian Research Institute of Plant Protection, 5.10.2009, Pahlevani (55428-IRAN).

Erect annuals, 50 cm height, branched. Leaves triangular to ovate-triangular, coarsely toothed, finely pubescent. Petiolate, 2–8 mm long, auriculate, linear-filiform. Calyx pubescent, ovate, beaked, 6–11 mm long. Flowers bluish purple, corolla 8–10 × 4–6 mm. Schizocarp 10–20 mm, mericarp 14–16, beaked, coarsely and straightly hirsute. Seeds reniform, dark brown or black (Figs 1 and 2).

Anoda cristata (*Malvaceae*) is native of the southwest USA and is reported as a naturalized plant or weed in Finland, Ecuador, Japan, Porto Rico, Denmark and Australia (GCW 2010). Molin *et al.* (2006) have studied its interference in wide row and ultra narrow row cotton. In the United States, it is reported as a troublesome weed in crops, gardens, ditches, along roadsides and waste areas (Whitson *et al.* 2000).

Ipomoea hederacea Jacq.

Golestan province: Soybean fields of Aliabad region, Gorgan, 2010, Habibian (55430-IRAN).

Annual, vining, herbaceous, the hairs mostly retrorse. Leaves cordate-ovate, entire or 3-lobed, 2.5–8 cm long, 2.5–7 cm width, cordate at base, apex acute to acuminate, pubescent; petiolate. Inflorescence axillary

pedunculate cymes of 1–3 flowers. Peduncles 1–5 cm long, pubescent. Pedicels short, 2–3 mm long. Inflorescence bracteates, linear-attenuate or linear-lanceolate, 12–18 mm long and *ca.* 2 mm width. Sepals lanceolate, 15–28 mm long, erect to erect-ascending, with long erect yellow trichomes. Corolla 5-lobed, purple, funnel form, 3 cm long. Fruit capsule, globose, 8 mm long (Fig. 3).

Ipomoea hederacea is an important weed in subtropical areas that interferes with the crops and is difficult to control. It is one of 10 worst weeds in almost all crops in the southeast of USA, particularly in soybean, cotton and tobacco (Pheloung & Swarbrick 1999). It is a common weed in cultivated fields of eastern North America (Whigham 1984). The weedy species occurs in Africa (Ghana), South America (Brazil), Asia (India and Philippines), and it is reported as a quarantine weed from Australia too (Pheloung 1999).

Ipomoea triloba L.

Khuzestan province: Dezful, Safiabd Agricultural Research Center, fields and orchards, 2008, 55429-IRAN.

Annual, twining or prostrate, glabrous. Leaves broadly ovate to deeply 3-lobed, glabrous, cordate at base, margin entire to deeply 3-lobed; Petiolate. Inflorescences umbellate cymes, flowers 1 to 3; peduncle 2.5–14 cm long, glabrous, angular; bracts lanceolate-linear, minute, 4–5 mm long. Pedicel 5 mm long, glabrous. Calyx slightly unequal, 10–12 mm long, glabrous, acute. Corolla pink or pale purple, 1.5–2 cm long, glabrous; limb obtusely 5-lobed. Ovary pubescent; Stigma 2-lobed. Capsule bristly pubescent (Fig. 4).

This plant is a native for tropical America. It is known as a noxious weed or naturalized plant in several countries, including Cuba, Korea, Japan, USA, Australia, Palestine, Java, and Taiwan
(www.hear.org/gcw/species/ipomoea_triloba).

Trianthema portulacastrum L.

Kerman province: Jiroft, Sesame fields of Sorkh Ghaleh region, 20.7.2010, Mamnoii (54863-IRAN).

Annual, succulent, 40 cm high, prostrate or erect. Stems glabrous or often pubescent. Leaves sub-orbiculate to obovate, unequal in size, 13–35 cm long, 6–27 cm width, rounded or obtuse, cuneate; Petiole 3–20 mm long, papillose, winged, amplexicaul. Flowers axillary, solitary, sessile at upper nodes, pedicel more or less hidden at lower node. Calyx closely sheathed by the leaf base, 5-lobed, lobes lanceolate, beaked at apex. Petals absent. Capsule *ca.* 4 mm long, 3 mm width, more or less conical. Seeds 4, black, rugose, 2 mm width (Fig. 5).

Trianthema portulacastrum is mentioned in Flora Iranica with a reference to two addresses. Both samples, however, were doubtful (Fadaie 2003). The first specimen is mentioned by Parsa (1948), which mentioned a collection from Baluchistan as a synonym of *T. monogyna* L. It seems, however, that record had been directly taken from the working list of Baluchistan Flowering Plants (Burkil 1909), which covers only Baluchistan of Pakistan. Therefore, the sample used in his record could not be attributed to Baluchistan of Iran.

The second sample mentioned in Flora Iranica was apparently collected by Flyer from Persian Gulf, Hengam Island, but that specimen as well was not directly observed by the authors of Flora Iranica, leaving much room for mistake.

The above considerations had caused possible doubts on the validity of the record of *T. portulacastrum* for Iran (Fadaie 2003). The present report verified the existing of this species in Iran based on new findings from Jiroft.

Trianthema portulacastrum is reported from many countries with tropical climate. It is considered as a problematic terrestrial weed by virtue of its infestation in various agricultural and vegetable crops such as mustard, maize, potato, onion, cotton, soybean, and sugarcane, especially during rainy season (Bharathidhasan *et al.* 2007). It is a common weed of maize, cotton and vegetables all over Pakistan (Saeed & Marwat 2010). It is an introduced terrestrial weed in India (Aneja *et al.* 2000), which has become a noxious weed due to competition potential in various agricultural and vegetables crops.

***Merremia dissecta* (Jacquin) H. Hallier**

Khuzestan province: Dezful, Safiabab Agricultural Research Center, Citrus orchard, 10.11.2006, Pahlevani (44497-IRAN).

Twiners, herbaceous, sparsely spreading hirsute. Leaves palmately divided almost to the base, seven lobes, sinuate to sinuate-dentate or irregularly pinnately lobed, glabrous. Petioles 2.5–7 cm long. Flowers solitary or cymose. Calyx ovate-lanceolate, glabrous, subequal,

2–2.5 cm long, mucronulate, leathery. Fruits capsule, 2 cm diameter, subtended and partially surrounded by the calyx (Fig. 6).

Merremia dissecta was firstly discovered in the Caribbean and later was introduced throughout the world. The species has been used as a condiment, medicine, and ornamental, but it has also escaped in several areas to become a weed, especially in soybean fields. In Australia, it is listed as an important weed (Austin 2007).

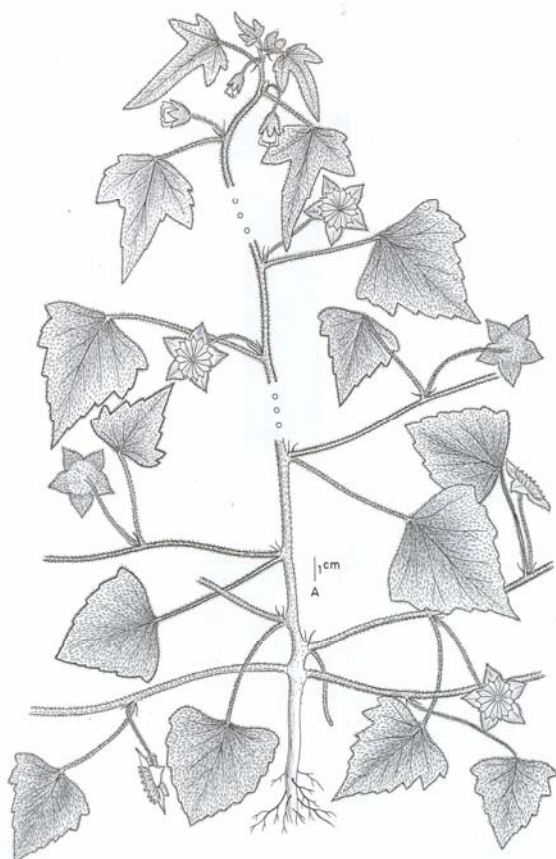


Fig. 1. *Anoda cristata*: A. Habit.

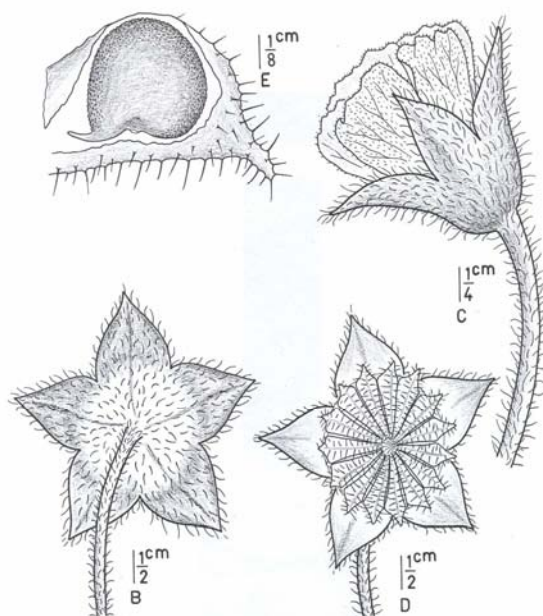


Fig. 2. *Anoda cristata*: B. Calyx, C. Flower, D. Schizocarp, E. Seed.

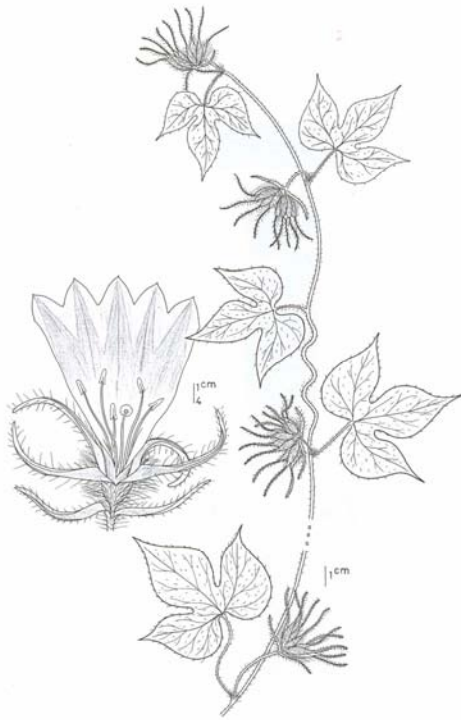


Fig. 3. *Ipomoea hederacea*: A. Habit, B. Flower.

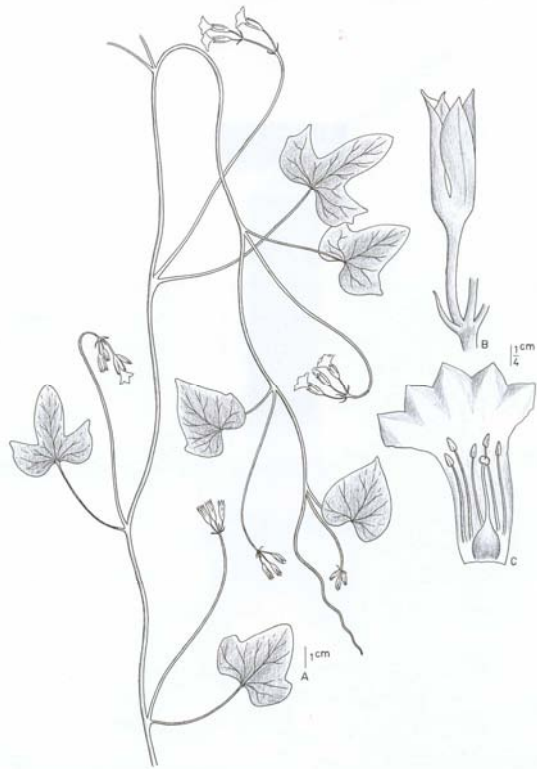


Fig. 4. *Ipomoea triloba*: A. Habit, B. Calyx, C. Flower.

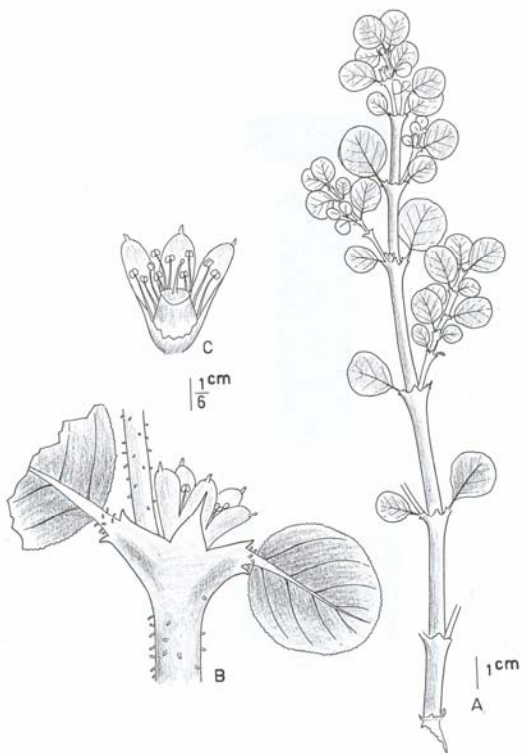


Fig. 5. *Trianthema portulacastrum*: A. Habit, B. Flower and petiole, C. Part of calyx, ovary and stamens.

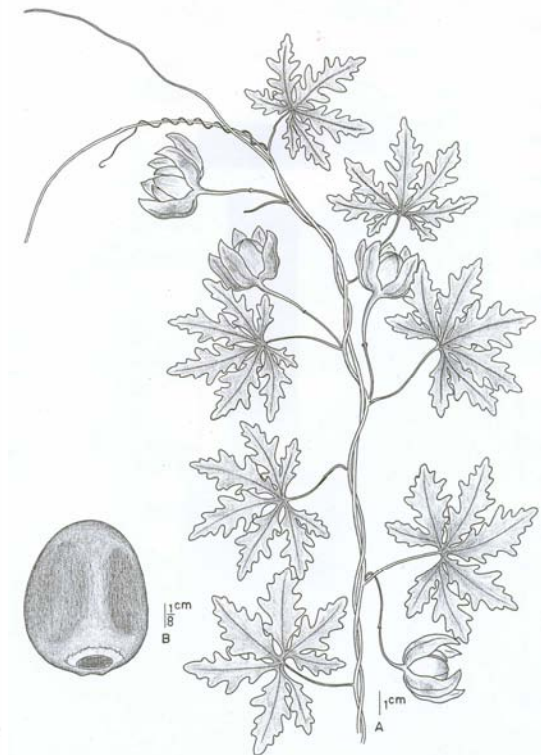


Fig. 6. *Merremia dissecta*: A. Habit, B. Seed.

References

- Aneja, K.R., Khan, S.A. & Kaushal, S. 2000. Management of Horse purslane (*Trianthema portulacastrum* L.) with *Gibbago trianthemae* Simmons in India. Proceedings of the Xth International Symposium on Biological Control of Weeds. 4–14 July 1999, Montana State University, Bozeman, Montana, USA, Neal, R. Spencer (ed.). Pp. 27–33.
- Austin D.F. 2007. *Merremia dissecta* (Convolvulaceae): Condiment, Medicine, Ornamental, and Weed- A Review. Economic Botany, The New York Botanical Garden Press, Bronx, USA 61(2): 109–120.
- Bharathidhasan S., Ganesh Babu, N.S. & Balakrishnan, V. 2007. *In vitro* evaluation of the nutritive value of *Trianthema portulacastrum* as a source of fodder for ruminants. Malaysian Journal of Nutrition 13(2): 179–187.
- Burkil, I.H. 1909. A Working List of the Flowering Plants of Baluchistan. Calcutta, superintendent of Government Printing, India.
- Djavadi, S.B., Mehrshahi, D. & Baniameri, V. 2006: *Euphorbia serpens*, first report from Iran. *Rostaniha* 7(1): 73–74.
- Djavadi, S.B. 2009. *Cichorium calvum* and *Verbena rigida*, two new records for Iran. *Rostaniha* 10(2): 108–111.
- Fadaie, F. 2003. *Aizoaceae*. Flora of Iran, Vol. 44. Research Institute of Forests and Rangelands.
- Hedge, I.C. & Lamond, J.M. 1975. *Aizoaceae*. Vol. 113: 2–3. In: Rechinger, K.H. (ed.) *Flora Iranica*. Akad. Druck- u. Verlagsanstalt., Graz, Austria.
- Global Compendium of Weeds (GCW), 2010. www.hear.org/gcw/species/ipomoea_triloba.
- Molin, W.T., Boykin, D., Hugie, J.A., Ratnayaka, H.H. & Sterling, T.M. 2006. Spurred anoda (*Anoda cristata*) competition in wide row and ultra narrow row cotton (*Gossypium hirsutum* and *G. barbadense*) management systems. *Weed Science* 54: 651–657.
- Nasseh, Y., Joharchi, M.R. & Zehzad, B. 2006. Two new records of the genus *Euphorbia* (*Euphorbiaceae*) for the flora of Iran. *Iranian Journal of Botany* 12(1): 78–81.
- Pahlevani, A.H. 2006. *Euphorbia prostrata*, a noteworthy new record from the flora of Iran. *Rostaniha* 7(2): 157–158.
- Parsa, A. 1948. *Aizoaceae*. Vol. 2: 652–653. In: Parsa, A. (ed.). *Flore de l' Iran*. Publication Du Ministere De L'education: Museum D'histoire Naturelle De Teheran.
- Pheloung, A. & Swarbrick, J. 1999. Weed Risk Analysis of a Proposed Importation of Bulk Maize (*Zea mays*) from the USA. Paper presented to the Weed Technical Working Group, Maize Import Risk Analysis, National Office of Animal, Plant & Fish Health, Canberra.
- Pimentel, D. 2009. Invasive plants: Their role in species extinctions and economic losses to agriculture in the USA. Pp. 1–7. In: *Management of invasive weeds*, Inderjit (ed.). Springer.
- Saeed, M. & Marwat, K.B. 2010. Interference of Horse Purslane (*Trianthema Portulacastrum* L.) with maize at different densities. VDM Verlag Dr. Müller.
- Sajedi, S., Iranshahr, M. & Mamnooe, E. 2006. A new species of *Euphorbia* for Iran. *Rostaniha* 7(1): 73.
- Sterling, T.M. 2006. Spurred anoda (*Anoda cristata*) interference in wide row and ultra narrow row cotton. *Weed Science* 54(4): 651–657.
- Whigham, D.F. 1984. The effect of competition and nutrient availability on the growth and reproduction of *Ipomoea hederaceae* in an abandoned old field. *Journal of Ecology* 72: 721–730.
- Whitson, T.D., Burrill, L.C., Dewey, S.A., Cudney, D.W., Nelson, B.E., Lee, R.D. & Parker, R. 2000. *Weeds of the West*. Pp. 382–383. University of Wyoming.

Modelling bryophytes distribution pattern using environmental parameters of Iran in Geographical Information Systems (GIS): a case study of three genera *Tortula*, *Grimmia* and *Bryum* (Bryophyta)

مدل سازی الگوی پراکندگی خزه گیان با استفاده از پارامترهای محیطی ایران در سامانه داده های جغرافیایی (GIS): جنس های مورد بررسی *Tortula*, *Grimmia* و *Bryum**

Received: 25.07.2011 / Accepted: 07.12.2011

دریافت: ۱۳۹۰/۵/۳ / پذیرش: ۱۳۹۰/۹/۱۶

M. Safavi✉: PhD Student, Science and Research Branch, Islamic Azad University (IAU), Tehran, Iran (E-mail: m_safavi2003@yahoo.com)

S. Shirzadian: Research Assistant Prof., Department of Botany, Iranian Research Institute of Plant Protection, P.O. Box 19395-1454, Tehran 1985813111, Iran

مریم صفوی✉: دانشجوی دکتری دانشگاه آزاد اسلامی،

واحد علوم و تحقیقات، تهران

(E-mail: m_safavi2003@yahoo.com)

سعید شیرزادیان: استادیار پژوهش، بخش تحقیقات

رستنی ها، موسسه تحقیقات گیاه پزشکی کشور، صندوق

پستی ۱۴۵۴-۱۹۳۹۵، تهران

Abstract

In the present study, a modelling approach based on Geographical Information Systems (GIS) analysis is presented with the aim of identifying the influence of environmental parameters on three genera, namely, *Tortula*, *Grimmia* and *Bryum* as representatives of Iranian bryoflora. By using ArcGIS Desktop, we produced a model for environmental variables include altitude, precipitation, temperature and humidity. To test the model, we surveyed the effect of selected geographical and environmental variables including altitude, latitude, annual mean precipitation, maximum, minimum, and mean temperatures and humidity on distribution pathern of these three genera. Within 108 localities, 52 samples of *Bryum* (48%), 33 samples of *Grimmia* (30%) and 24 samples of *Tortula* (22%) were recorded. The digital models that we achieved revealed interesting results. Altitude map shows strong preference within three genera for mountainous regions. Almost all species limited to the regions received proper amount of average rainfall. Temperature digital map shows a negative relationship between temperature and bryophytes distribution. Modelling the four environmental parameters of Iran provides the means for a quantitative analysis of the distribution and abundance of vegetation types in every selected area, thus also allowing quantification and prediction of environmental effects on vegetation distribution. It stimulates the use of GIS in botanical investigations by putting a collection of free, relevant, high quality formatted data into the hands of botanical researchers.

Keywords: Altitude, humidity, precipitation, temperature, vegetation maps

خلاصه

این بررسی با هدف تعیین اثر عوامل محیطی روی سه جنس *Tortula*, *Grimmia* و *Bryum* به عنوان نمایندگان فلور خزه های ایران، مسیر مدل سازی را براساس واکاوی های سامانه اطلاعات جغرافیایی ارایه داده و با استفاده از ArcGIS Desktop مدلی را برای چهار متغیر محیطی شامل ارتفاع، بارش، درجه حرارت و رطوبت در ایران تولید کرده است. به منظور آزمایش این مدل، اثر متغیرهای محیطی و جغرافیایی شامل ارتفاع، عرض جغرافیایی، متوسط بارش سالانه، حداکثر و حداقل درجه حرارت، متوسط درجه حرارت سالانه و متوسط رطوبت سالانه روی الگوی پراکندگی سه جنس *Tortula*, *Grimmia* و *Bryum* بررسی شد. از ۱۰۸ محل جمع آوری، ۵۲ نمونه متعلق به جنس *Bryum* (۴۸٪)، ۳۳ نمونه متعلق به جنس *Grimmia* (۳۰٪) و ۲۴ نمونه متعلق به جنس *Tortula* (۲۲٪) گزارش شدند. مدل های دیجیتالی نتایج جالبی را آشکار ساختند. نقشه ارتفاعی تمایل شدید گونه ها را برای زیست در نواحی مرتفع نشان داد. تقریباً همه گونه ها محدود به نواحی هستند که مقدار مناسبی از بارش سالانه را دریافت می کنند. نقشه دیجیتالی درجه حرارت، رابطه منفی این متغیر را با پراکندگی خزه گیان نشان داد. مدل ارایه شده ابزاری برای واکاوی های کمی پراکندگی و فراوانی انواع پوشش های گیاهی در ایران را براساس چهار عامل بررسی شده فراهم می سازد و بنابراین، اجازه می دهد اثرات محیطی روی پراکندگی پوشش گیاهی را کمی ساخته و پیش بینی کنیم. این مدل با قرار دادن مجموعه ای از داده های کاربردی می تواند پایه ای برای پژوهشگران گیاه شناسی باشد تا با به کارگیری سامانه داده های جغرافیایی، در بررسی های گیاه شناسی مورد استفاده قرار گیرد.

واژه های کلیدی: ارتفاع، بارش، درجه حرارت، رطوبت، نقشه پوشش گیاهی

* بخشی از رساله دکترای نگارنده اول به راهنمایی دکتر شیرزادیان و دکتر مازوجی ارایه شده به دانشگاه آزاد اسلامی واحد علوم و تحقیقات، تهران

Introduction

Species distribution is strongly influenced by geographical and environmental factors. Different elements of geographical factors such as topography and altitude or soil gradients and environmental factors such as annual mean relative humidity, annual mean temperature and annual mean precipitation have a direct or indirect influence on species distribution. This strong relationship between the presence of the organism and the environmental variables allows us to predict their distribution (Johnson 2005). Overlapping species data and digital climatic layers help us in two ways: to identify potential sites of species occurrence, and to define hotspots of richness in flora. Therefore, it is essential that a taxonomist makes a relation between these data and maps in order to illustrate the distribution and ultimately take useful decisions in conservation plans.

A powerful tool for this purpose is Geographical Information Systems (GIS). The use of GIS to model plant distribution in conservation actions has increased and diversified in recent years (Draper 2003). Patterns of bryophyte diversity and conservation value can be predicted from landscape features that are readily available from a GIS (Vanderpoorten *et al.* 2005). The role of GIS is to integrate and analyze all forms of data for assessment and monitoring purposes.

- Geographical Information Systems (GIS)

The most widely used definition of GIS is a computer-based system that captures, stores, manages, analyses and displays geographic data (Salem 2003). Records of species or habitat can be stored in a database and mapped to show where they occur. A large variety of data potentially enter into a GIS-based databank; for instance, in a biological databank, family, genus, species name, locality, date, substrate, altitude, latitude, longitude, collector(s) name, image, map of distribution etc. of each specimen can be recorded. To connect databanks to GIS software and change them to GIS-based databank, they must have a geographic property or spatial characteristic that can be mapped.

The most important ability of GIS is to analyze perplexing spatial and non-spatial data. In other words, GIS can combine and simultaneously show the spatial data, the position of species on earth, with their descriptive data. These data can be linked to geography in a number of ways through GIS; for linking process, we need to once enter specimen-related data to allow us to quickly produce maps and derive a variety of results. It can not only determine habitat biodiversity but also identify high priority places for collecting and conserving plans. The use of GIS is recommended as a more effective approach than either manual methods or non-spatial automated means, of making biodiversity assessment (Salem 2003). According to the fact that systematic and floristic works are tremendously labor-intensive and involve inordinate amounts of clerical work and other relatively unskilled labor (Bletter *et al.* 2004), today this system helps taxonomists to classify and analyze the huge amount of data accurately.

The process of changing data to maps in GIS helps to have a wider outlook on landscape and predict potential vegetation. A phenomenon exhibit spatial continuity; however, it is not always possible to sample every location. Therefore, unknown values must be estimated from data taken at specific location that can be sampled. A best definition for the estimation process in botany is predictive vegetation mapping that is predicting the geographic distribution of the vegetation composition across a landscape from mapped environmental variables (Franklin 1995). Potential vegetation maps represent a useful tool for environmental management because they synthesize different types of knowledge about the reality of the territory, which are difficult to integrate in any other way (Felicísimo *et al.* 2002). Computerized predictive vegetation mapping is made possible by the availability of digital maps of topography and other environmental variables such as soils, geology and climate variables and geographic information system software for manipulating these data (Franklin 1995). To have an accurate prediction, the first step is digitizing the

raw data including sample points and environmental variables; a process that produces digital terrain model.

The "Digital Terrain Model" (DTM) is simply a statistical representation of the continuous surface of the ground by a large number of selected points with known X, Y and Z coordinates in an arbitrary coordinate field. It is also a process of mathematical modelling. In such a process, points are sampled from the terrain to be modeled with a certain observation accuracy, density and distribution; the terrain surface is then represented by the set of sample points (Li *et al.* 2005). In fact, X and Y are longitude and latitude of sample points and Z can be other attributes such as height, slope and environmental variables.

Those data that are not compiled in digital form have difficulty in four ways. First, in retrieving the metadata [i.e. the collection data and attributes of the specimen(s) associated with each point on the map], second in selecting and combining distribution datasets for various organisms, third, performing spatial statistics on the distributions and finally, overlaying species distributions onto maps of soils, climate and other environmental variables (Bletter *et al.* 2004).

GIS system is, therefore, plenty of programs that display individual points as different sizes, shapes and colors based on their relative quantitative values. One of the newest programs is ArcGIS9.3 or ArcGIS for Desktop; software that enables us to discover patterns, relationships and trends in our data that are not readily apparent in databases, spreadsheets or statistical packages. Beyond displaying our data as points on a map, ArcGIS Desktop gives us the power to manage and integrate our data, perform advanced analysis, model and automate operational processes and display our results on professional-quality maps (Esri website).

- Biological modelling

Nowadays, scientists have created complex models of species distributions using combination of map layers. This involves different geographical and environmental values such as elevation or rainfall that are built into a base map, combined with data derived by the

user from other detailed knowledge about the species in question. For example, a species may be known to occur within a range of annual precipitation (pre-defined) and within a certain range of ratios between clay and sand in the soil. These together with other data can be made into a hypothetical model of the species range.

During the last two decades, using computer science substantially helps taxonomists in both accelerating the process of identifying organisms and showing their close relationship to the environment. Based on Scott *et al.* (1987) and Davis (1990), combination of data systems and geographic data could be of even greater utility, scientists tended to use geographical software in order to realize how taxa react to their environment. Scott *et al.* (1993) overlaid distribution maps for individual species in the GIS to produce maps of species richness which can be created for any group of species of biological or political interest. Jones *et al.* (1997) concluded the GIS analysis climate data to map the potential distribution of a species is a powerful method to assist germplasm collectors and managers. Flather *et al.* (1997) mapped vegetation and species distributions represent basic ecological information required in any reserve selection effort. Results of Sadler & Bradfield's survey (2000) indicate that, bryophyte specimens show unique responses in their relationships to environmental conditions with other members of these plants. According to Austin (2002) who believed: "We achieve improvements in statistical modelling based on ecological concepts"; Vanderpoorten (2002) also proved that, combining information on soil condition, land use and species distribution enabled us to predict the occurrence of species. He believed bryophyte diversity significantly correlate with forest canopy and reach a maximum in forest grid-squares including unique microhabitats hosting a rare bryoflora (Vanderpoorten 2003). Bletter *et al.* (2004) examined the correlation of a species distribution with environmental factors such as elevation or rainfall in a qualitative fashion by simultaneously displaying both the species collection points and the environmental factor map layer.

Modelling these relationships, leads taxonomists to represent species-related predictions; as Guisan *et al.* (2006) reckon practitioners need reliable predictions of species distributions to evaluate properly the impact of climate and land-use changes on the distribution, composition, structure and function of community and ecosystems. A wide variety of modelling techniques have been developed for this purpose including generalized linear models, generalized additive models, bioclimatic envelopes, habitat suitability indices and the genetic algorithm for rule-set prediction (GARP) from which Species Distribution Modelling (SDM) has become increasingly popular in recent years among researchers. Cayuela *et al.* (2009) discussed on different aspects of applications of SDM methods including quantifying the environmental niche of species, testing bio-geographical, ecological and evolutionary hypotheses, assessing species invasions, assessing the impact of climate, land use and other environmental changes on species distribution. SDM methods suggest sites of high potential of occurrence for rare unexplored species and supporting conservation planning and reserve selection. Specifically, distribution maps, accurate datasets can make it possible to formulate and test hypotheses to explain and/or predict distributions through examining layers and (more rigorously) calculating statistics on the data behind the layers which is part of spatial modelling.

Sommer *et al.* (2003) designed a useful biodiversity model: BIOM (Bio-climatic model for the extrapolation of species ranges and diversity patterns). They recommend using types of ecological data, as basic standards, gradients of temperature, precipitation and aridity, to provide principle niche dimensions and representing accessible data even in data-poor regions. On a grid-cell basis, the computer program automatically compares the habitat conditions of a certain species, as indicated by the collection sites of corresponding specimens with the abiotic conditions of all grid cells within the study-area. Other scientists introduce such models for better understanding of the relation between ecological factors and different organisms (Vargas *et al.*

2004, Felicísimo *et al.* 2002, Wohlgemuth 1998 & Chefaoui 2005).

Some global programs such as the Global Biodiversity Information Facility (GBIF), Lifemapper and national or regional efforts, such as CONABIO in Mexico, SPICA in Colombia, BioCASE in Europe and CRIA in the state of São Paulo, Brazil were designed in the world (Cayuela *et al.* 2009), but in Iran it is the first time that a digital environmental map is designed for the bryophytes.

- Why bryophytes?

Bryophytes as one of the pioneer plants play an active role in making the habitats and reaching their climax. They are also the most diverse group of land plants after the flowering plants (Mishler 2001); but due to difficulties in their identification, and lack of literature from tropical areas, they have rarely been included in biodiversity surveys (Pharo *et al.* 1997). Special importance of geographical and environmental factors on bryophytes diversity and wide range of geographical features and variable climate of Iran, demand more accurate surveys on reaction between these variables.

In spite of profitable floristic attempts to collect and identify bryophytes in Iran such as Ahmadi *et al.* (2004 & 2007), Shirzadian *et al.* (1989–2011), Frey & Kürschner (1977–2010) attempts, there is no survey on modelling the diversity of bryophytes. To reach this approach, the aims of the present research are: a) making a digital map for Iran, b) modelling the distribution pattern of three genera *Tortula*, *Grimmia* and *Bryum* in Iran using digital data, c) realizing how bryophytes are influenced by selected environmental elements, d) identifying gaps in collecting bryophytes in Iran, and e) selecting protected areas according to habitat suitability for endangered bryophytes.

Materials and Methods

- Taxa selection

In order to model plant distribution patterns, high-dispersed taxa which represent the diversity of bryophytes are included in biodiversity surveys, so three

genera, *Tortula*, *Grimmia* and *Bryum* from three families *Pottiaceae*, *Grimmiaceae* and *Bryaceae*, respectively are selected as the most widespread and diverse taxa of bryophytes in Iran. They are common from northern humid habitats to arid places in the south, so they can be appropriate representative samples of bryophyte diversity in Iran.

- Data collection

To model a piece of terrain surface, first a set of data points needs to be acquired from the surface. Indeed, data acquisition is the primary (and perhaps the single most important) stage in digital terrain modelling (Li *et al.* 2005). Therefore, as first step, we investigated literatures for inclusion the previous attempts in research (Störmer 1963, Frey & Kürschner 1977, 1983 & 2010, Kürschner 1996 & 2008, Akhane & Kürschner 2004, Ahmadi *et al.* 2004). In order to get better result from field works, populated the distributions, obtained by vouchers which were collected between 1984–2011 and preserved in "IRAN" Herbarium.

After selecting some places for the occurrence of three bryophyte genera, we collected new samples during February to August 2010 and calculated the position of each locality precisely with the Global Positioning System (GPS). In order to elaborate the environmental model of above-mentioned genera, several data sets were included such as: altitude (m), latitude (°), longitude (°), annual mean precipitation (mm), maximum temperature (° C), minimum temperature (° C), mean temperature (° C) and humidity (%). The data sets of environmental variables during a five-year period (2003–2007) were obtained from Iran Meteorological Organization website.

- Databank

Species data include family, genus and species name; locality, date of collecting, substrate, altitude, latitude, longitude and collector's name, obtained from literature references, fieldwork performed during 2008–2011 and herbarium records were entered into a databank in Microsoft Office Access 2007 software (Appendix 1).

To use available data more effectively, we prepared a file in Microsoft Office Excel 2007 format include environmental data: annual mean precipitation (mm), maximum temperature (° C), minimum temperature (° C), mean temperature and humidity (%).

In some of the old attempt, because the foreign bryologists were not familiar to the localities the addresses were vague; therefore, we could not include them in the maps.

The localities of 59 species reported by Akhane & Kürschner (2004) do not have exact addresses; hence, they all had to be excluded in predicting process. In recent years, different taxonomists transfer some species to other genera; to be more up-to-date, we have recorded them with their new combinations (Appendix 2).

- GIS analysis

By using ArcGIS 10, the analog data (Microsoft Office Access and Microsoft Office Excel format) were changed to digital graphical vector data (point, line, and polygon) in shape file format. In fact, ArcGIS by "display X and Y data" option, produce vector data. "X" and "Y" are "longitude" and "latitude" in our dataset in Microsoft Office Excel format.

Different shape files must have the same coordinate system in order to conform to a model; so, after producing the shape files, we set the coordinate system for them in Arc Catalog. Interpolation in digital terrain modelling is used to determine the Z value of a point by using the known Z values of neighboring points. Interpolation techniques can be classified according to different criteria and they can be used for different purposes. One of the most commonly used techniques for interpolation of scatter points is Inverse Distance Weighted (IDW) interpolation in spatial analyst tools. At the end of this stage, we have interpolated maps for each environmental variable.

In order to make a model that gives information about the surveyed environmental variables, the raster layers convert to vector (polygon) (Figs 3–7). After that, vectorized layers were intersected two by two, and at the

end, a predictive digital map for four environmental variables (altitude, temperature, humidity and precipitation) was produced. As the final step, this layer intersects with bryophytes points' layer. The final layout model has an attribute table in which Z value of each variable combine with the position of bryophytes. By using this final model, one can identify the range of each variable for distribution pattern of each genus. The summarized table is in Appendix 3. In this table, each species has been followed by their classes on each environmental variable. To know the range of each class, see the maps' legends (Figs 3–7).

Results

In the present survey, 15 provinces were covered, i.e. Tehran province with 26 and Mazandaran province with 16 bryophyte samples with respect not only to the most field trips, but also highest percentage of biodiversity in Iran (20 species of Tehran and 13 species of Mazandaran, respectively). Ardebil and Bushehr are the poorest provinces in field trips and unfortunately, there is no record for the rest of 15 provinces (Fig. 2).

Within 108 localities, 52 samples of *Bryum* (48%), 33 samples of *Grimmia* (30%) and 24 samples of *Tortula* (22%) were recorded (Fig. 1). By adding these data to the latest checklist (Akhani & Kürschner 2004), 55 species (26 *Bryum*, 13 *Tortula* and 16 *Grimmia*) were known from Iran from which *Bryum turbinatum*, *Grimmia anodon* and *G. elatior* are becoming extinct,

Bryum neodamense is endangered, *B. schleicheri* and *B. uliginosum* are critically endangered and *G. ovalis* considered as vulnerable species (Smith 2004) while *Tortula astoma* and *T. demawendica* are endemic to Iran (Kürschner 2007) (Appendix 1).

The "IRAN" Herbarium with 66 samples of *Tortula*, *Grimmia* and *Bryum*, in comparison with published papers until now, has the most expanded field trips in bryophytes in Iran. Although, about 80% of old records are re-collected, *Bryum muehlenbeckii*, *B. pallescens*, *B. turbinatum* (extinct) and *Grimmia orbicularis* are not found yet.

According to the digital models, the distribution patterns of *Tortula* and *Grimmia* species are somehow overlapped. Altitude map shows strong preference within three genera for mountainous regions (Alborz and Zagros mountains) (Fig. 4). However, species of *Bryum* are scattered everywhere from cold coastal area (1–500 m) in the north to warm southern islands; in contrast, *Grimmia* and somehow *Tortula* are limited to mountainous regions (Figs 3 & 4). In spite of being sensitive to high temperatures, three species are found in hot southern areas (*B. weigeli*, Minoo island, *B. dichotomum*, Negin island and *T. obtusifolia* Dehkuyeh) (Fig. 5). Humidity and precipitation maps show a clear difference. The percentage of humidity does not influence bryophytes as much as the amount of rainfall does. Almost all species limited to the regions received proper amount of average rainfall (Figs 6 & 7).

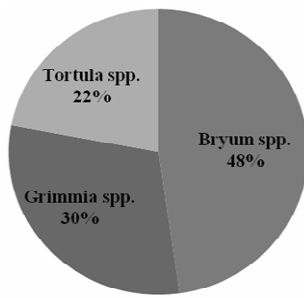


Fig. 1. Genera portions of all samples.

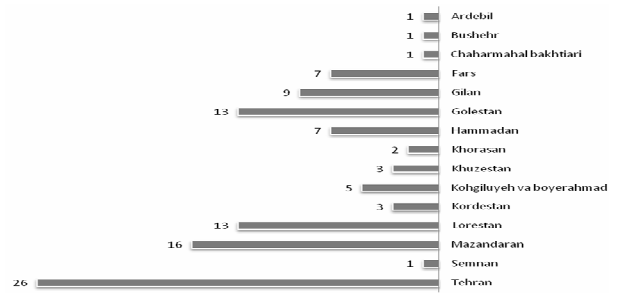


Fig. 2. Collected samples per province.

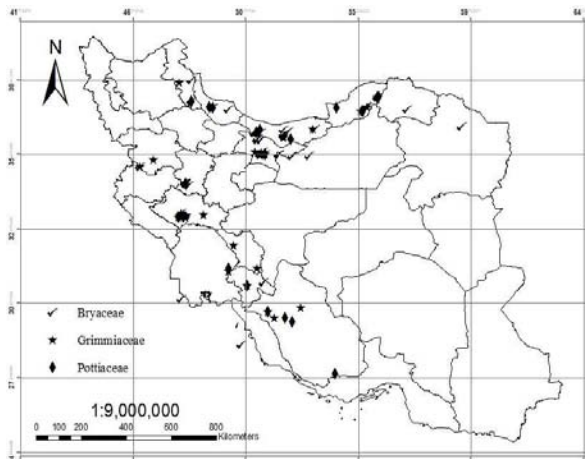


Fig. 3. Distribution of three genera.

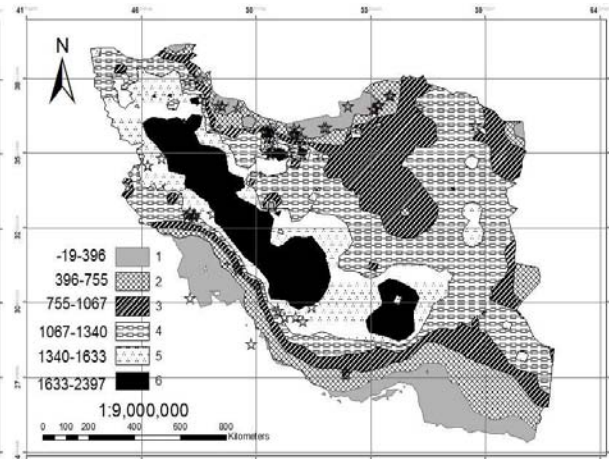


Fig. 4. Digital altitude map.

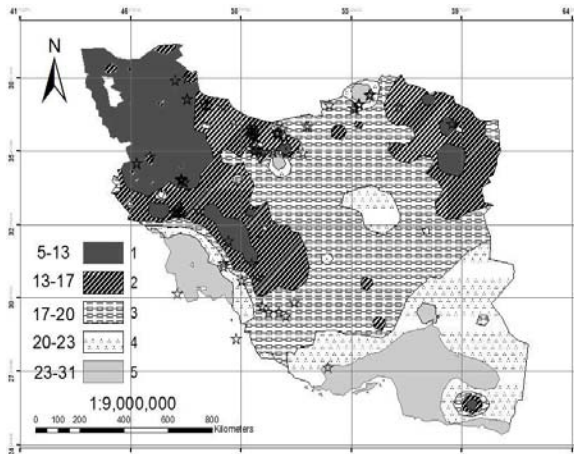


Fig. 5. Digital mean temperature map.

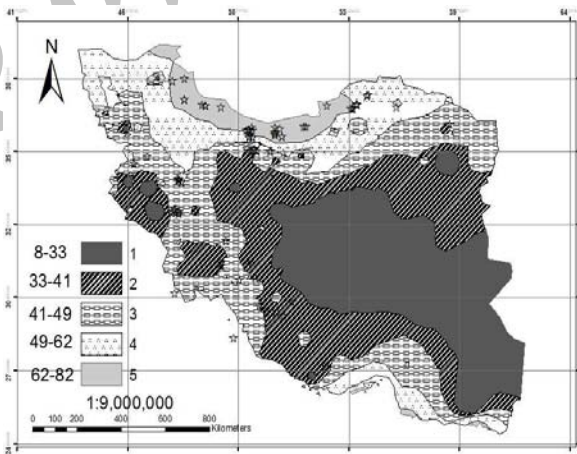


Fig. 6. Digital humidity map.

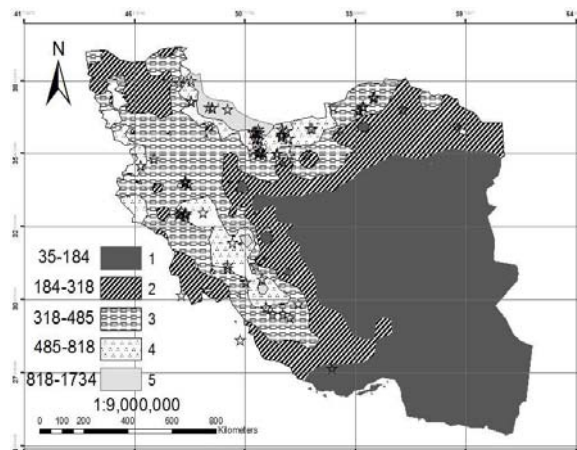


Fig 7. Digital precipitation map.

Discussion

In order to test the model, we surveyed the effect of selected environmental variables on bryophyte distribution pattern by using the attribute table of final model (Appendix 3).

At the first glance, altitude digital map shows strong preference within three genera for mountainous regions (Fig. 4). Although in Zagros mountains, they are restricted in the range between 800–2000 m, in Alborz mountains, the altitudinal range is more effective too. However, in north strip of Iran, altitude is not a limiting factor. The species are scattered from coastal lowlands (1–500 m) to mountainous regions (1000–2000 m). Our result is in agreement with Wohlgemuth (1998) in that, the altitudinal range is the most important determinant of environmental diversity and the most significant factor for explaining species distribution. Ah-peng *et al.* (2007) also showed that altitude controlled the diversity and distribution of bryophytes.

Based on the final model, species of *Bryum* are scattered in lowlands as much as highlands. Twenty six samples are found in classes of six and five and 20 samples in other classes, while these classes in *Tortula* are the most populated; 16 samples in classes of one and four versus seven samples in two high classes (Fig. 4 and Appendix 3). In contrast with *Bryum* and *Tortula*, species of *Grimmia* are limited to highlands. From 33 samples of *Grimmia*, 25 samples are scattered between classes of 6 to 4 (Fig. 4 and Appendix 3). In fact, these species are found in every mountainous region in Iran through the year, but in winters, they turn dry with black hoary cushions.

Temperature digital map shows an obvious negative relationship between temperature and bryophytes distribution (Fig. 5). Classes of five and four in temperature (20–31° C) involve three samples in *Bryum*, six samples in *Tortula* and four samples in *Grimmia* (Fig. 5 and Appendix 3). In general, almost all the species are limited in the range between 11–20° C. However, it is not reasonable that there are no records between 21–30° C which could be due to the lack of

data! Taking into account that the species are abundant in the north strip; they are almost rare in Persian Gulf's coastal area, so for bryophytes, temperature is more limiting than altitude.

Based on humidity digital map and attribute table of the final model (Fig. 6 and Appendix 3), none of the genera occupies the range of 8 to 33 percentages of humidity (class 1). For instance, *Grimmia* species are more abundant in a range between 41 to 60 percentages of humidity (classes of 3 and 4) in Zagros mountainous regions. In contrast, *Bryum* species are highly affected by the levels of humidity; almost all of them need 60 to 80 percentages of humidity (classes of 3 to 5), either in the north or in the south of the country. Only two samples of *Bryum* species fall in class 2 (33–41). *Tortula* samples are equally scattered between classes 2 to 5 in humidity classes. It, therefore, seems altitude range is the only limiting factor for *Tortula* distribution.

Almost all species limited to the regions received proper amount of average rainfall. Except one species (*T. viridifolia*, class 1), the rest of them need at least 200 mm precipitation in a year and occupy classes of 2 to 5 (184–1734). Within these three genera, *Grimmia* samples are limited to classes of three and four (318–818) in the range of rainfall (Fig. 7 and Appendix 3). Samples of two other genera almost equally occupy the high classes; especially *Bryum* that have 44 samples in classes of 5 to 3 and ultimately, *Tortula* have the most records for these classes too, without any samples in the second class and one sample in the first class. Therefore, it is obvious that almost all the species are limited to classes of five to three.

Distribution of some species such as *Bryum alpinum*, *B. caespiticium*, *B. capillare*, *B. pseudotriquetrum*, *Grimmia orbicularis*, *G. laevigata*, *G. ovalis* and *Tortula muralis* is not restricted to a special climate, while *B. moravicum* and *T. caucasica* are limited to Hyrcanian forests in the north of the country and *B. pallens* and *Grimmia crinita* found only in Zagros Oak forests. This may explain their positive relationships with different forest cover (Appendix 1).

Based on the result of this study and Akhiani & Kürschner's checklist (2004), there are some species recorded only from two locations. *Bryum dichotomum* surprisingly from two quite different areas: Mazandaran (Babol) and Boushehr (Negin island), *B. weigelii* from Tehran and Khuzestan, *Grimmia alpestris* from Tehran and Lorestan, *G. hartmanii* from Mazandaran and Lorestan, *G. lisae* from Tehran and Kurdistan, *Tortula demawendica* from Azarbaijan and Tehran and finally, *T. revolvens* from Kohgiluyeh-va-Boyerahmad and Golestan provinces, respectively (Appendix 1). It however suggests that, such species occupied limited fragmented areas belonging to a wide territory and have not colonized yet all its potential habitats (Vanderpoorten *et al.* 2004b), or simply we did not explore their distribution range thoroughly.

Species include *Bryum archangelicum*, *B. creberrimum*, *B. imbricatum*, *B. muehlenbeckii*, *B. rubens*, *B. subapiculatum*, *B. torquescens*, *Grimmia caespiticia*, *G. elongata*, *G. longirostris*, *G. montana*, *Tortula astoma*, *T. brevissima*, *T. canescens*, *T. obtusifolia*, *T. solmsii* and *T. viridifolia* have been recorded just once (Appendix 1). It may show either their endemism or extinction. Another explanation is inadequate works on them. *B. neodamense* is limited to the north of Tehran (Appendix 1).

Some species can be used as indicators of Zagros mountainous regions. In the present study, a subset of five species: *Bryum alpinum*, *Grimmia crinita*, *Grimmia laevigata*, *Grimmia trichophylla* and *Tortula muralis* are the most abundant species in Zagros mountains (Appendix 1). It shows the habitat suitability for *Grimmia* species in highlands of Zagros.

Unfortunately, as Ibsch *et al.* (2002) implied, floristic exploration is quite deficient and mainly restricted to areas with road access. This fact becomes more serious when we talk about areas of high endemic species diversity. These places are frequently characterized by fragmented habitat and unique climatic and edaphic conditions (Vargas 2004). This situation exist in the west of Iran where there is a big gap in field works (Fig. 2). In spite of being one of the richest regions

from the viewpoint of plant species (only two endemic species in this study have been recorded from Azarbaijan province based on Akhiani & Kürschner (2004), bryophytes flora of the west of Iran is partially unknown and demands further field explorations. Because of restriction of endemic species in their distribution and poor representation by herbarium specimens, it is reasonable to do further studies on provinces like Kohgiluyeh-va-Boyerahmad, Chaharmahal-o-Bakhtiari, Khorasan, Azarbaijan, Ardebil and Kermanshah instead of Tehran and Mazandaran provinces. It may help focusing the attention on sites exhibiting the appropriate landscape features for subsequent field investigation (Vanderpoorten *et al.* 2005).

Conclusion

Although altitude range is the most limiting factor for *Tortula* species, other two genera, especially *Grimmia*, are highly affected by precipitation range (Appendix 3).

Humidity and rainfall digital maps illustrate that in Iran, in spite of common belief that bryophytes are limited to the places with high precipitations and dense forests cover like northern strip of Iran, they can be found even in southern islands and dry mountainous region in central Iran; though, in the seasons the amount of rainfall is high (Figs 6 & 7). The difference is in species richness; it is obvious that species variety in northern strip is higher than central and southern regions.

This model provides the means for a quantitative analysis of the distribution and abundance of vegetation types in every selected area, thus also allowing quantification and prediction of environmental effects on vegetation distribution. It stimulates the use of GIS in botanical investigations by putting a collection of free, relevant, high quality formatted data into the hands of botanical researchers. We highly recommend using this base map and environmental model in distribution maps in the Flora of Iran series that is the central focus of efforts to document the flora of Iran completely. We strictly concur with Johnson *et al.* (2005) who implied, conservation professionals should choose a model and

variable set based on the question, the ecology of the species and the availability of requisite data.

The calculation of the bryophyte species richness needs further information per each square. It is very useful tool to identify potential sites of high interest of conservation (Hespanhol *et al.* 2005). To do so, we should investigate a limited area like a protected national park or basin by a definite size of grid-squares and make the presences/absent species maps and combine it with IBM. Therefore, it is better to use GIS modelling in regional scales to get more result that is trustful from IBM. For this reason, we have to re-collect data for a specific area.

Taxonomic and morphological characteristics show some trends with respect to evaluating patterns of rarity; however, these trends differ between geographic areas. Microhabitat quantity does not determine rare species occurrence, however, the quality or uniqueness of the microhabitats may be of importance. Moss distribution patterns on a local scale reflect world distribution patterns and habitat availability (Heinlen & Vitt 2003).

To better interpret the results, statistical methods should have been used to produce potential distribution maps expressing occurrence probabilities. Considering that GIS surveys require an interdisciplinary approach, we hope that closer links between taxonomy, floristic, topography, biogeography and management may be established in the near future. This will be an essential factor in order to successfully support and design conservation programs using GIS (Draper *et al.* 2003).

However, there is always a percentage of "uncertainty" in both systematic data and measurement tools that could disappear by developing further studies. "Uncertainty" is a difficult issue, primarily because there are many different types of error and associated uncertainty. These can be measurement errors, systematic error, model error, natural variation and subjective judgment (Elith *et al.* 2002, Guisan *et al.* 2006).

We should not also ignore the important role of humans in disturbing nature. Taking into consideration that, we are unconsciously destroying our earth,

bryophytes are closely linked to their habitats, must make it essential to consider the pattern of these habitats at a broader scale. Tappeiner *et al.* (1998) believe "The main factor influencing spatial variability in the vegetation in an alpine region is land-use" and Ah-peng *et al.* (2007) claimed, "Disappearance of bryophytes microhabitats means the disappearance of their affiliated biodiversity." However, it is not quite definite; for example, Vanderpoorten *et al.* (2004a) suggested that grazing, which increases the number of species (especially the number of pioneers), is likely to be more beneficial to bryophytes.

Bryophytes can survive drought and stay fresh in the months when minimum rainfall for living occurs. Based on this fact, it is highly recommended not to limit the field trips to special areas for collecting bryophytes. They may be collected everywhere under shadow rocks in the rainfall season with the proper temperature.

Acknowledgements

Authors express their special thanks to Dr. A. Mazooji and Dr. T. Nejadstari (Islamic Azad University) for their kind cooperation during the present investigation. Special thanks are also due to Engr. M. Mokhtari (Khuzestan National Gas Company, Ahwaz) and Dr. M. Minbashi (Iranian Research Institute of Plant Protection, Tehran) for their precious work in map production and GIS analysis. We are also grateful to plant taxonomists all over the country who for years have identified specimens from Iran.

References

- Ahmadi, Sh., Shirzadian, S. & Tavasoli, A. 2004. Four new species for Iran bryoflora. *Rostaniha* 5(1): 109–110.
- Ahmadi, Sh., Shirzadian, S. & Tavasoli, A. 2007. New bryophyte species, *Anacolia webbii*, for Iran. *Rostaniha* 8(1): 49–51.
- Ah-peng, C., Chuah-Petiot, M., Descamps-Julien, B., Bardat, J., Stamenoff, P. & Strasberg, D. 2007. Bryophyte diversity and distribution along an

- altitudinal gradient on a lava flow in La Réunion. *Diversity and Distributions* 13: 654–662.
- Akhani, H. & Kürschner, H. 2004. An annotated and updated checklist of the Iranian bryoflora. *Cryptogamie, Bryologie* 25(4): 315–347.
- Austin, M.P. 2002. Spatial prediction of species distribution: an interface between ecological theory and statistical modelling. *Ecological Modelling* 157: 101–118.
- Bletter, N., Janovec, J., Brosi, B. & Daly, D.C. 2004. A digital base map for studying the Neotropical flora. *Taxon* 53(2): 469–477.
- Cayuela, L., Golicher, D.J., Newton, A.C., Kolb, M., de Albuquerque, F.S., Arets, E.J.M.M., Alkemade, J.R.M. & Pérez, A.M. 2009. Species distribution modelling in the tropics: problems, potentialities, and the role of biological data for effective species conservation. *Tropical Conservation Science* 2(3): 319–352.
- Chefaoui, R.M., Hortal, J. & Lobo, J.M. 2005. Potential distribution modelling, niche characterization and conservation status assessment using GIS tools: a case study of Iberian *Copris* species. *Biological Conservation* 122: 327–338.
- Davis, F.W., Stoms, D.M., Estes, J.E., Scepán, J. & Scott, J.M. 1990. An information systems approach to the preservation of biological diversity. *International Journal of Geographic Information Systems* 4(1): 55–78.
- Draper, D., Rossello-Graell, A., Garcia, C., Tauleigne Gomes, C. & Sergio, C. 2003. Application of GIS in plant conservation programmes in Portugal. *Biological Conservation* 113: 337–349.
- Elith, J., Burgman, M.A. & Regan, H.M. 2002. Mapping epistemic uncertainties and vague concepts in predictions of species distribution. *Ecological Modelling* 157: 313–329.
- Esri, the GIS Software Leader/Mapping Software and Data. <http://www.esri.com/software/arcgis/arcgis-for-desktop/index.html>.
- Felicísimo, A.M., Frances, E., Fernández, J.M., Gonzalez-Diez, A. & Varas, J. 2002. Modelling the potential distribution of forests with a GIS. *Photogrammetric Engineering & Remote Sensing* 68(5): 455–461.
- Flather, C.H., Wilson, K.R., Dean, D.J. & McComb, W.C. 1997. Identifying gaps in conservation networks: of indicators and uncertainty in geographic-based analyses. *Ecological Applications* 7(2): 531–542.
- Frahm, J. 2008. Diversity, dispersal and biogeography of bryophytes (mosses). *Biodiversity Conservation* 17: 277–284.
- Franklin, J. 1995. Predictive vegetation mapping: geographic modelling of biospatial patterns in relation to environmental gradients. *Progress in Physical Geography* 19(4): 474–499.
- Frey, W. & Kürschner, H. 1977. Studies on the bryophyte flora and vegetation of the Golestan National Park. *Iranian Journal of Botany* 1(2): 137–153.
- Frey, W. & Kürschner, H. 1983a. Contributions towards a bryophyte flora of Iran, new records from Iran. *Iranian Journal of Botany* 2(1): 13–19.
- Frey, W. & Kürschner, H. 2010. New and noteworthy records to the bryophyte flora of Iran. *Nova Hedwigia* 90: 503–12.
- Guisan, A., Lehmann, A., Ferrier, S., Austin, M., Overton, J.M.C.C., Aspinall, R. & Hastie, T. 2006. Making better biogeographical predictions of species' distributions. *Journal of Applied Ecology* 43: 386–392.
- Heinlen, E.R. & Vitt, D.H. 2003. Patterns of rarity in mosses of the Okanogan Highlands of Washington State: an emerging coarse filter approach to rare moss conservation. *The Bryologist* 106(1): 34–52.
- Hespanhol, H., Vieira, C., Lomba, Â. & Séneca, A. 2005. New data on bryophyte distribution in the Penedager-s National Park (NW Portugal): the use of GIS for conservation remarks. *Boletín de la Sociedad Española de Briología* 26–27: 59–74.
- Ibisch, P.L., Nowicki, C., Müller, R. & Araujo, N. 2002. Methods for the assessment of habitat and species

- conservation status in data-poor countries: case study of the *Pleurothallidinae* (*Orchidaceae*) of the Andean rain forests of Bolivia. *Conservación de Biodiversidad en los Andes y la Amazonía* 225–246.
- Iran Meteorological Organization website: <http://www.irimo.ir/farsi/publication/index.asp>.
- Johnson, C.J. & Gillingham, M.P. 2005. An evaluation of mapped species distribution models used for conservation planning. *Environmental Conservation* 32(2): 1–12.
- Jones, P.G., Beebe, S. E., Tohme, J. & Galwey, N.W. 1997. The use of geographical information systems in biodiversity exploration and conservation. *Biodiversity and Conservation* 6: 947–958.
- Kürschner, H. 1996. Towards a bryophyte flora of the Near- and Middle East. New records from Iran, Jordan, Kuwait, Lebanon, Oman, Saudi Arabia, Syria, and Turkey. *Nova Hedwigia* 63(1–2): 261–271.
- Kürschner, H. 1997. An annotated, corrected, and updated list of the bryological literature of Southwest Asia. *Cryptogamie, Bryologie-Lichenologie* 18: 1–46.
- Kürschner, H. 2006. A key to the pleurocarpous mosses (*Bryophytina* p.p.) of the Near- and Middle East. Towards a bryophyte flora of the Near- and Middle East, 5. *Nova Hedwigia* 83: 353–386.
- Kürschner, H. 2007. A key to the *Pottiaceae* (*Bryopsida-Bryophytina*) of the Near- and Middle East. Towards a bryophyte flora of the Near- and Middle East, 6. *Nova Hedwigia* 84: 21–50.
- Kürschner, H. 2008. A key to the acrocarpous mosses (*Bryophytina* p.p., excl. *Pottiaceae*) of the Near- and Middle East. Towards a bryophyte flora of the Near- and Middle East, 7. *Nova Hedwigia* 86: 43–103.
- Kürschner, H., Papp, B. & Akhiani, H. 2000. New records to the bryophytes flora of Iran studies on the flora and vegetation of the Golestan National Park, NE Iran IV. *Nova Hedwigia* 71(3–4): 509–518.
- Li, Z., Zhu, Q. & Gold, C. 2005. *Digital Terrain Modelling: Principles and Methodology*. CRC Press, New York.
- Mishler, B.D. 2001. The biology of bryophytes. *American Journal of Botany* 88: 2129–2131.
- Pharo, E.J. & Beattie, A.J. 1997. Bryophyte and lichen diversity: a comparative study. *Australian Journal of Ecology* 22: 151–162.
- Sadler, K.D. & Bradfield, G.E. 2000. Micro-scale distribution patterns of terrestrial bryophytes in a subalpine forest: the use of logistic regression as an interpretive tool. *Community Ecology* 1(1): 57–64.
- Salem, B.B. 2003. Application of GIS to biodiversity monitoring. *Journal of Arid Environments* 54: 91–114.
- Scott, J.M., Csuti, B., Joacobi, J.D. & Estes, J.E. 1987. A geographic approach to protecting future biological diversity. *Bioscience* 37(11): 782–788.
- Scott, J.M., Davis, F., Csuti, B., Noss, R., Butterfield, G.C., Anderson, H. Caccio, S., D'Erchia, F., Edwards, T.C., Ulliman, J. & Wright, R.G. 1993. Gap analysis: a geographic approach to conservation of biological diversity. *Wildlife Monographs* 123: 1–41.
- Shirzadian, S. 1989. Additions to the moss flora of Iran. *Yushania* 6(4): 17–20.
- Shirzadian, S. 1993. Systematic study of some Iranian mosses. PhD Thesis, Panjab University, Chandigarh, India. 220 pp. 71 pls. (unpublished).
- Shirzadian, S. 1994. Systematic study of some Iranian mosses. PhD Thesis Abstract. *Research Bulletin of the Panjab University*.
- Shirzadian, S. & Kumar, S.S. 1994. A report on the moss flora of northern Iran. *Iranian Journal of Botany* 6(2): 177–184.
- Smith, A.J.E. 2004. *The Moss Flora of Britain and Ireland*. Cambridge University Press.
- Sommer, J.H., Nowicki, C., Rios, L., Barthlott, W. & Ibisch, P.L. 2003. Extrapolating species ranges and biodiversity in data-poor countries: The

- computerized model BIOM. Revista de la Sociedad Boliviana de Botánica 4(1): 171–190.
- Störmer, P. 1963. Iranian plants collected by P. Wendelbo in 1959. VI. Mosses (*Musci*). Universitatis Bergensis Årbok Mathematica Rerumque Naturalium Series 11: 1–34.
- Tappeiner, U., Tasser, E. & Tappeiner, G. 1998. Modelling vegetation patterns using natural and anthropogenic influence factors: preliminary experience with a GIS based model applied to an Alpine area. Ecological Modelling 113: 225–237.
- Vanderpoorten, A. & Engels, P. 2002. The effects of environmental variation on bryophytes at a regional scale. Ecography 25: 513–522.
- Vanderpoorten, A. & Engels, P. 2003. Patterns of bryophyte diversity and rarity at a regional scale. Biodiversity and Conservation 12: 545–553.
- Vanderpoorten, A., Delescaille, L. & Jacquemart, A.L. 2004a. The bryophyte layer in a calcareous grassland after a decade of contrasting mowing regimes. Biological Conservation 117: 11–18.
- Vanderpoorten, A., Engels, P. & Sotiaux, A. 2004b. Trends in diversity and abundance of obligate epiphytic bryophytes in a highly managed landscape. Ecography 27: 567–576.
- Vanderpoorten, A., Sotiaux, A. & Engels, P. 2005. A GIS-based survey for the conservation of bryophytes at the landscape scale. Biological Conservation 121: 189–194.
- Vargas, J.H., Consiglio, T., Jørgensen, P.M. & Croat, T.B. 2004. Modelling distribution patterns in a species-rich plant genus, *Anthurium* (*Araceae*), in Ecuador. Diversity and Distributions 10: 211–216.
- Wohlgemuth, T. 1998. Modelling floristic species richness on a regional scale: a case study in Switzerland. Biodiversity and Conservation 7: 159–177.

Appendix 1. List of species with the localities

Species	Locality
<i>Bryum alpinum</i> Huds.	Hamadan: Alvand Mts.
<i>B. alpinum</i> Huds.	Khorasan N.: SW of Bojnourd, Salook (Pr.)
<i>B. alpinum</i> Huds.	Lorestan: Khorram Abad, Sarmargh
<i>B. alpinum</i> Huds. var. <i>viride</i> Husn.	Mazandaran: Alborz Mts., Kelardasht
<i>B. argenteum</i> Hedw.	Golestan: Golestan National Park (Pr.)
<i>B. argenteum</i> Hedw.	Hamadan: Darreh-e Morad Beig
<i>B. argenteum</i> Hedw.	Mazandaran: Haraz valley, Karehsang,
<i>B. argenteum</i> Hedw.	Tehran: Alborz Mts., near Pasqaleh in the valley above Darband
<i>B. argenteum</i> Hedw. var. <i>lanatum</i> (B. Beauv.) Hampe	Mazandaran: Alborz Mts., Kelardasht, south of Rudbarak
<i>B. caespiticium</i> Hedw.	Gilan: Asalem to Khalkhal
<i>B. caespiticium</i> Hedw.	Golestan: Golestan National Park (Pr.)
<i>B. caespiticium</i> Hedw.	Mazandaran: Babol, Galougah forest, Niala
<i>B. caespiticium</i> Hedw.	Tehran: Alborz Mts., near Pasqaleh in the valley above Darband
<i>B. caespiticium</i> Hedw.	Tehran: Asara
<i>B. caespiticium</i> Hedw.	Tehran: Damavand, near Pulus
<i>B. caespiticium</i> Hedw.	Tehran: Shemshak, Dizin
<i>B. caespiticium</i> Hedw. var. <i>badium</i> Bruch ex Brid.	Khorasan: Hezar Masjed, Marshak to Cheshmeh-e Kabkan
<i>B. caespiticium</i> Hedw. var. <i>comense</i> (Schimp.) Husn.	Lorestan: Shemacha, Mt. Kellal
<i>B. capillare</i> Hedw.	Gilan: Rasht
<i>B. capillare</i> Hedw.	Gilan: Rasht to Sangar

Appendix 1. (contd.)

<i>B. capillare</i> Hedw.	Golestan: Golestan National Park (Pr.)
<i>B. capillare</i> Hedw.	Hamadan: Imam Zadeh Kuh
<i>B. capillare</i> Hedw.	Mazandaran: Chalus, Marzan Abad
<i>B. capillare</i> Hedw.	Tehran: Lavasan
<i>B. capillare</i> Hedw.	Tehran: Shemshak, Dizin
<i>B. capillare</i> Hedw. var. <i>flaccidum</i>	Tehran: Nezva kuh area, south and above Tarud
<i>B. capillare</i> Hedw. var. <i>torquescens</i>	Mazandaran: Haraz valley, near Mangol
<i>B. creberrimum</i> Taylor	Tehran: Asara
<i>B. dichotomum</i> Hedw.	Boushehr: Negin (Alafdoun) Island
<i>B. dichotomum</i> Hedw.	Mazandaran: Babol
<i>B. imbricatum</i> (Schwägr.) Bruch & Schimp.	Tehran: Shemshak, Dizin
<i>B. moravicum</i> Podp.	Mazandaran: Nowshahr, Srijamand
<i>B. muehlenbeckii</i> Bruch & Schimp.	Kordestan: Pass about 100 km to Kermanshah on the road to Sanandaj
<i>B. neodamense</i> Itzigs. ex Müll. Hal.	Tehran: Northern end of Kandeivan tunnel
<i>B. neodamense</i> Itzigs. ex Müll. Hal. +	Tehran: Fasham, Abnik
<i>B. pallens</i> Sw.	Kohgiluyeh-va-Boyerahmad: Sisakht, Darreh-e Andersa, Cheshmeh mishi
<i>B. pallescens</i> Schleich.	Golestan: Golestan National Park (Pr.)
<i>B. pallescens</i> Schleich.	Tehran: Alborz Mts., near Pasqaleh in the valley above Darband
<i>B. pseudotriquetrum</i> (Hedw.) Gaertn., Meyer & Scherb.	Gilan: Lavandevil to Astara, Kutah Kumeh hot water spring
<i>B. pseudotriquetrum</i> (Hedw.) Gaertn., Meyer & Scherb.	Tehran: Damavand, near Imam Zadeh Hashem
<i>B. rubens</i> Mitt.	Mazandaran: Alborz Mts., 2 km from Mahmudabad towards Babolsar
<i>B. schleicheri</i> DC. +	Hamadan: Meydan-e Mishan, Takht-e Nader
<i>B. subapiculatum</i> Hampe	Tehran: Lavasan
<i>B. turbinatum</i> (Hedw.) Turner	Semnan: Nezva kuh area, Bashm (Shahmirzad) kuh
<i>B. uliginosum</i> (Brid.) Bruch & Schimp.	Mazandaran: Chalus, Marzan Abad
<i>B. uliginosum</i> (Brid.) Bruch & Schimp.	Tehran: Lavasan
<i>B. uliginosum</i> (Brid.) Bruch & Schimp. +	Gilan: Lahijan, tea farm
<i>B. weigelii</i> Spreng.	Khuzestan: Minoo Island
<i>B. weigelii</i> Spreng.	Tehran: Fasham, Abnik
<i>Bryum</i> sp.	Lorestan: Khorram Abad, Varak waterfall
<i>Bryum</i> sp.	Hamadan: Imam Zadeh Kuh
<i>Bryum</i> sp.	Kohgiluyeh-va-Boyerahmad: Sisakht, Koh gol, Tang-e namak waterfall
<i>Grimmia alpestris</i> (Web. & Mohr) Schleich.	Lorestan: Khorram Abad, Varak waterfall
<i>G. crassifolia</i> Lindb.	Lorestan: Khoram Abad, Sefidkuh, Shoa
<i>G. crassifolia</i> Lindb.	Tehran: Niyavaran
<i>G. crinita</i> Brid.	Fars: Ghaemiyeh, Cheshmeh-e Imam Zadeh Seyyed Hossein, the mountain opposite the pool
<i>G. crinita</i> Brid.	Fars: Shiraz to Kazeroun
<i>G. crinita</i> Brid.	Lorestan: Mamoulan, Sarfarash
<i>G. elatior</i> Bruch ex Bals.-Criv. & De Not.	Lorestan: Khorram Abad, Reza Abad
<i>G. elatior</i> Bruch ex Bals.-Criv. & De Not. +	Khuzestan: Seydon to Baghmalek, waterfall near road
<i>G. elongata</i> Kaulf.	Tehran: Fasham, Zardband, Meygoon
<i>G. hartmanii</i> Schimp.	Lorestan: Khorram Abad, Kamalvand
<i>G. laevigata</i> (Brid.) Brid.	Ardebil: Sarein, Girip-pola
<i>G. laevigata</i> (Brid.) Brid.	Fars: Shahr-e Parsi (Takht-e Jamshid)
<i>G. laevigata</i> (Brid.) Brid.	Kohgiluyeh-va-Boyerahmad: Dehdasht, Choram
<i>G. laevigata</i> (Brid.) Brid.	Tehran: Alborz Mts., near Pasqaleh in the valley above Darband
<i>G. laevigata</i> (Brid.) Brid.	Tehran: Niyavaran
<i>G. lisae</i> De Not.	Kordestan: between Kermanshah and Rezayeh, ca. 25 km behind Sanandaj in direction Saqqez
<i>G. lisae</i> De Not.	Tehran: 40 km after Karadj to Chalus
<i>G. longirostris</i> Hook.	Hamadan; Ganj nameh waterfall
<i>G. montana</i> Bruch & Schimp.	Tehran: Lavasan
<i>G. orbicularis</i> Bruch ex Wilson	Golestan: Golestan National Park (Pr.)
<i>G. orbicularis</i> Bruch ex Wilson var. <i>persica</i> Schiffn.	Kordestan: Pass about 100 km N of Kermanshah on the road to Sanandaj

Appendix 1. (contd.)

<i>G. ovalis</i> (Hedw.) Lindb.	Lorestan: Khorram Abad, Kamalvand
<i>G. ovalis</i> (Hedw.) Lindb.	Mazandaran: Behshahr, Mahdirajeh
<i>G. ovalis</i> (Hedw.) Lindb.	Tehran: Alborz Mts., near Pasqaleh in the valley above Darband
<i>G. pulvinata</i> (Hedw.) Sm.	Golestan: Golestan National Park (Pr.)
<i>G. pulvinata</i> (Hedw.) Sm.	Lorestan: Dorod, Ti
<i>G. pulvinata</i> (Hedw.) Sm.	Lorestan: Khorram Abad, Kamalvand
<i>G. pulvinata</i> (Hedw.) Sm.	Mazandaran: Haraz valley, above Siah Bisheh
<i>G. trichophylla</i> Grev.	Chahrmahal-e Bakhtiari: Baraftab
<i>G. trichophylla</i> Grev.	Kohgiluyeh-va-Boyerahmad: Basht
<i>G. trichophylla</i> Grev.	Lorestan: Khorram Abad, Sarmargh
<i>Grimmia</i> sp.	Golestan: Golestan National Park (Pr.)
<i>Tortula atrovirens</i> (Sm.) Lindb.	Khuzestan: Baghmalek, Ghaletol, Mal Agha
<i>T. caucasica</i> Lindb. ex Broth.	Golestan: Alborz Mts., between Azadshahr (Shahpasand) and Gorgan
<i>T. caucasica</i> Lindb. ex Broth.	Mazandaran: Alborz Mts., near Kelardasht
<i>T. mucronifolia</i> Schwägr.	Golestan: Golestan National Park (Pr.)
<i>T. mucronifolia</i> Schwägr.	Golestan: Golestan National Park (Pr.)
<i>T. mucronifolia</i> Schwägr.	Tehran: Lavasan
<i>T. muralis</i> Hedw.	Fars: Ghaemiyeh, Cheshmeh-e Imam Zadeh Seyyed Hossein, the mountain opposite the pool
<i>T. muralis</i> Hedw.	Fars: Shiraz, Kohmareh Sorkhi
<i>T. muralis</i> Hedw.	Fars: Shiraz, Sabzpushan
<i>T. muralis</i> Hedw.	Gilan: 12 km west of Ramsar
<i>T. muralis</i> Hedw.	Gilan: Rasht
<i>T. muralis</i> Hedw.	Golestan: Golestan National Park (Pr.)
<i>T. muralis</i> Hedw.	Kohgiluyeh-va-Boyerahmad: Dehdasht, Choram, Cheshmeh Belgheys
<i>T. muralis</i> Hedw.	Lorestan: Mamoulan, Sarfarash
<i>T. muralis</i> Hedw. var. <i>aestiva</i> Hedw.	Mazandaran: Polsefid, Alasht
<i>T. muralis</i> Hedw. var. <i>aestiva</i> Hedw.	Mazandaran: Chalus
<i>T. muralis</i> Hedw. var. <i>muralis</i>	Mazandaran: Polsefid, Alasht
<i>T. obtusifolia</i> (Schwägr.) Math.	Fars: Dehkuyeh
<i>T. revolvens</i> (Schimp.) G. Roth. var. <i>obtusata</i> Reimers	Golestan: Ghare-gheer rangeland, S. of Ala-gol lake
<i>T. solmsii</i> (Schimp.) Limpr.	Hamadan: Darreh Morad Beig
<i>T. subulata</i> Hedw.	Tehran: Lavasan
<i>T. subulata</i> Hedw.	Gilan: Asalem forest
<i>T. subulata</i> Hedw. var. <i>angustata</i> (Schimp.) Limp. in Rab.	Gilan: Asalem to Khalkhal
<i>T. viridifolia</i> (Mitt.) Blockeel & A.J.E. Smith	Golestan: Alborz Mts., 10 km south of Shahpasand

+ Endangered species based on Smith 4002.

Appendix 2. Synonym species

Species	References and remarks
<i>B. caespiticium</i> Hedw. var. <i>badium</i> Bruch ex Brid.	"IRAN" Herbarium [Syn.: <i>B. badium</i> (Brid.) Schimp.]
<i>B. caespiticium</i> Hedw. var. <i>comense</i> (Schimp.) Husn.	Kürschner 1996 (Syn.: <i>B. comense</i> Schimp.)
<i>B. creberrimum</i> Taylor	"IRAN" Herbarium (Syn.: <i>B. affine</i> Lindb. & Arnell, <i>B. lisae</i> De Not.)
<i>B. imbricatum</i> (Schwägr.) Bruch & Schimp.	"IRAN" Herbarium [Syn.: <i>B. amblyodon</i> Müll. Hal., <i>B. inclinatum</i> (Brid.) Blandow, <i>B. stenotrichum</i> Müll. Hal.]
<i>B. moravicum</i> Podp.	"IRAN" Herbarium (Syn.: <i>B. flaccidum</i> auct., <i>B. laevifilum</i> Syed, <i>B. subelegans</i> Kindb.)
<i>B. subapiculatum</i> Hampe	"IRAN" Herbarium (Syn.: <i>B. atrovirens</i> Brid., <i>B. erythrocarpum</i> Schwägr.)
<i>T. caucasica</i> Lindb. ex Broth.	Kürschner 2010 [Syn.: <i>Pottia intermedia</i> (Turner) Fürnr., <i>T. modica</i> R.H. Zander]
<i>T. caucasica</i> Lindb. ex Broth.	Kürschner 2010 [Syn.: <i>P. intermedia</i> (Turner) Fürnr., <i>T. modica</i> R.H. Zander]

Appendix 3. Attribute table based on final model

Species	Humidity class	Temperature class	Altitude class	Precipitation class
<i>Bryum alpinum</i> Huds.	3	2	5	4
<i>B. alpinum</i> Huds.	3	1	6	3
<i>B. alpinum</i> Huds.	4	2	4	2
<i>B. alpinum</i> Huds. var. <i>viride</i> Husn.	5	2	3	5
<i>B. argenteum</i> Hedw.	4	1	6	3
<i>B. argenteum</i> Hedw.	3	3	5	3
<i>B. argenteum</i> Hedw.	5	3	1	4
<i>B. argenteum</i> Hedw.	4	4	2	3
<i>B. argenteum</i> Hedw. var. <i>lanatum</i> (B. Beauv.) Hampe	5	1	4	4
<i>B. caespiticium</i> Hedw.	3	3	5	3
<i>B. caespiticium</i> Hedw.	3	2	5	3
<i>B. caespiticium</i> Hedw.	4	1	5	4
<i>B. caespiticium</i> Hedw.	4	1	5	4
<i>B. caespiticium</i> Hedw.	5	3	1	4
<i>B. caespiticium</i> Hedw.	5	3	1	3
<i>B. caespiticium</i> Hedw.	5	1	5	4
<i>B. caespiticium</i> Hedw. var. <i>badium</i> Bruch ex Brid.	3	1	4	2
<i>B. capillare</i> Hedw.	3	1	6	3
<i>B. capillare</i> Hedw.	3	1	6	4
<i>B. capillare</i> Hedw.	4	1	5	4
<i>B. capillare</i> Hedw.	5	2	1	5
<i>B. capillare</i> Hedw.	5	2	1	5
<i>B. capillare</i> Hedw.	4	5	2	3
<i>B. capillare</i> Hedw. var. <i>flaccidum</i>	4	1	6	3
<i>B. capillare</i> Hedw. var. <i>torquescens</i>	5	3	1	4
<i>B. creberrimum</i> Taylor	4	1	5	4
<i>B. dichotomum</i> Hedw.	5	3	1	4
<i>B. imbricatum</i> (Schwägr.) Bruch & Schimp.	4	1	5	4
<i>B. moravicum</i> Podp.	5	2	3	5
<i>B. muehlenbeckii</i> Bruch & Schimp.	3	1	5	4
<i>B. neodamense</i> Itzigs. ex Müll. Hal.	3	2	5	3
<i>B. neodamense</i> Itzigs. ex Müll. Hal.	4	1	6	4
<i>B. pallens</i> Sw.	2	2	6	4
<i>B. pallescens</i> Schleich.	3	3	5	3
<i>B. pallescens</i> Schleich.	4	4	2	3
<i>B. pseudotriquetrum</i> (Hedw.) Gaertn., Meyer & Scherb.	3	3	5	3
<i>B. pseudotriquetrum</i> (Hedw.) Gaertn., Meyer & Scherb.	5	2	1	5
<i>B. rubens</i> Mitt.	5	3	1	4
<i>B. schleicheri</i> DC.	4	1	6	3
<i>B. subapiculatum</i> Hampe	3	1	6	4
<i>B. turbinatum</i> (Hedw.) Turner	3	3	4	2
<i>B. uliginosum</i> (Brid.) Bruch & Schimp.	5	2	2	5
<i>B. uliginosum</i> (Brid.) Bruch & Schimp.	5	1	4	4
<i>B. weigelii</i> Spreng.	3	2	5	3
<i>Bryum</i> sp.	3	2	4	4
<i>Bryum</i> sp.	2	2	6	4
<i>Bryum</i> sp.	3	1	6	3
<i>Grimmia alpestris</i> (Web. & Mohr) Schleich.	3	2	4	4
<i>G. crassifolia</i> Lindb.	3	2	4	4
<i>G. crassifolia</i> Lindb.	2	3	5	3
<i>G. crinita</i> Brid.	2	3	5	3
<i>G. crinita</i> Brid.	3	3	4	3
<i>G. crinita</i> Brid.	3	2	4	4
<i>G. elatior</i> Bruch ex Bals.-Criv. & De Not.	2	4	3	3
<i>G. elatior</i> Bruch ex Bals.-Criv. & De Not.	3	2	4	4
<i>G. elongata</i> Kaulf.	3	2	5	3
<i>G. hartmanii</i> Schimp.	3	2	4	4
<i>G. laevigata</i> (Brid.) Brid.	2	3	5	3
<i>G. laevigata</i> (Brid.) Brid.	3	4	3	3

Appendix 3 (contd.)

<i>G. laevigata</i> (Brid.) Brid.	2	3	5	3
<i>G. laevigata</i> (Brid.) Brid.	3	3	5	3
<i>G. laevigata</i> (Brid.) Brid.	5	1	4	3
<i>G. lisae</i> De Not.	3	2	5	3
<i>G. lisae</i> De Not.	3	3	5	4
<i>G. longirostris</i> Hook.	4	1	6	3
<i>G. montana</i> Bruch & Schimp.	3	1	6	4
<i>G. orbicularis</i> Bruch ex Wilson	4	5	2	3
<i>G. orbicularis</i> Bruch ex Wilson var. <i>persica</i> Schiffn.	3	1	5	4
<i>G. ovalis</i> (Hedw.) Lindb.	3	2	4	4
<i>G. ovalis</i> (Hedw.) Lindb.	3	3	5	3
<i>G. ovalis</i> (Hedw.) Lindb.	5	3	1	4
<i>G. pulvinata</i> (Hedw.) Sm.	3	2	4	4
<i>G. pulvinata</i> (Hedw.) Sm.	2	2	5	4
<i>G. pulvinata</i> (Hedw.) Sm.	5	3	1	4
<i>G. pulvinata</i> (Hedw.) Sm.	5	3	1	4
<i>G. pulvinata</i> (Hedw.) Sm.	5	3	1	3
<i>G. trichophylla</i> Grev.	2	1	6	3
<i>G. trichophylla</i> Grev.	3	1	6	4
<i>G. trichophylla</i> Grev.	3	2	5	4
<i>Grimmia</i> sp.	4	4	2	3
<i>Tortula atrovirens</i> (Sm.) Lindb.	2	4	3	4
<i>T. caucasica</i> Lindb. ex Broth.	5	2	3	5
<i>T. caucasica</i> Lindb. ex Broth.	4	5	2	3
<i>T. mucronifolia</i> Schwägr.	3	1	6	4
<i>T. mucronifolia</i> Schwägr.	4	3	1	3
<i>T. mucronifolia</i> Schwägr.	4	5	2	3
<i>T. muralis</i> Hedw.	2	3	5	3
<i>T. muralis</i> Hedw.	2	3	5	3
<i>T. muralis</i> Hedw.	3	3	4	3
<i>T. muralis</i> Hedw.	3	4	3	3
<i>T. muralis</i> Hedw.	3	2	4	4
<i>T. muralis</i> Hedw.	5	3	1	3
<i>T. muralis</i> Hedw.	5	2	1	5
<i>T. muralis</i> Hedw.	5	2	1	5
<i>T. muralis</i> Hedw. var. <i>aestiva</i> Hedw.	5	3	1	4
<i>T. muralis</i> Hedw. var. <i>aestiva</i> Hedw.	5	2	1	5
<i>T. muralis</i> Hedw. var. <i>muralis</i>	5	3	1	4
<i>T. obtusifolia</i> (Schwägr.) Math.	2	5	3	1
<i>T. revolvens</i> (Schimp.) G. Roth. var. <i>obtusata</i> Reimers	5	3	1	3
<i>T. solmsii</i> (Schimp.) Limpr.	4	1	6	3
<i>T. subulata</i> Hedw.	3	1	6	4
<i>T. subulata</i> Hedw.	5	1	5	4
<i>T. subulata</i> Hedw. var. <i>angustata</i> (Schimp.) Limp. in Rab.	5	1	5	4
<i>T. viridifolia</i> (Mitt.) Blockeel & A.J.E. Smith	4	5	2	3

Archive of SID