

() , ()

*

Wisconsin Eawag
(// : // :)

(2004) Rodionov

Rodionov PDO

(2005) and Overland

Bering

Argyilan and Forman

Huron/Michigan

(2003)

Ghanbari, Namdar and Bravo

Superior, Michigan, Erie (2008)

PDO, TNI, Trans-Nino Index Ontario

NAM/AO, Northern Pacific Decadal Oscillation

PNA, Annular Mode/ Arctic Oscillation Index

Pacific/North American PNA pattern

)

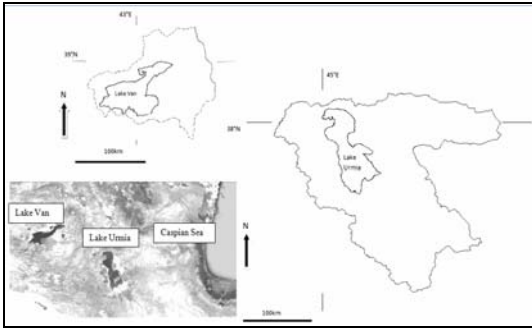
(2004) Changnon

(

morid_sa@modares.ac.ir :

*

(Squared Coherency)



Pasquini et al.

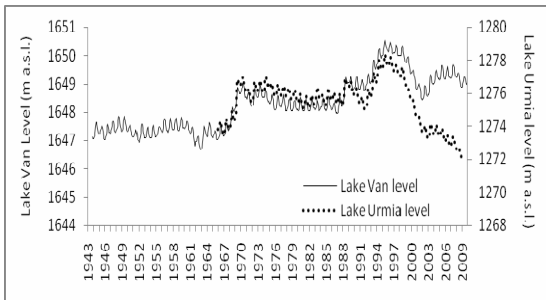
(2008)

SOI(Southern Oscillation Index)

ENSO

Michigan/ Huron

(2009) Hanrahan



$$(P) \quad x_i \quad x_j \quad (x_i, x_j; j > 1)$$

$$(i=1, j=2, \dots, (i=N-1, j=N) \dots (i=2, j=3, \dots, N) \dots 3, \dots, N)$$

$$(P=(N-1)N/2)$$

$$(P=0)$$

(Kempe et al., 1978)

()

(M)

(Kendall, 1975)

(37°36'N, 45°16'E)

(Tatvan)

()

Kadioglu (38°31'N, 42°18'E)

t-student

(2004) Rodionov

$$\Phi_{xy}(\omega) = \tan^{-1} \left[\frac{\text{Im}f(\omega)}{\text{Re}f(\omega)} \right] \quad ()$$

$$(\quad) 2\pi \quad (\quad) -2\pi$$

$$(\quad)$$

x y

ω

$y_t \quad x_t$

$\text{Re}f(\omega)$

$f_{xy}(\omega)$

(Storch and Zwiers, 2003)

$\text{Im}f(\omega)$

$$f_{xy}(\omega) = \text{Re}f(\omega) + i \text{Im}f(\omega), \quad i^2 = -1 \quad ()$$

$$|f_{xy}(\omega)| = \sqrt{\text{Re}f(\omega)^2 + \text{Im}f(\omega)^2} \quad ()$$

$y_t \quad x_t$

$\omega f_{yy}() \quad \omega f_{xx}()$

()

$$W(\omega) = \frac{|f_{xy}(\omega)|^2}{f_{xx}(\omega)f_{yy}(\omega)} \quad ()$$

(2, d-2)

F

d .

t-student

(Emery and

:Thomson, 2001)

$$d = \frac{8}{3} \left(\frac{n}{M} \right) \quad ()$$

()

T

$$T = \frac{2F}{d - 2 + 2F} \quad ()$$

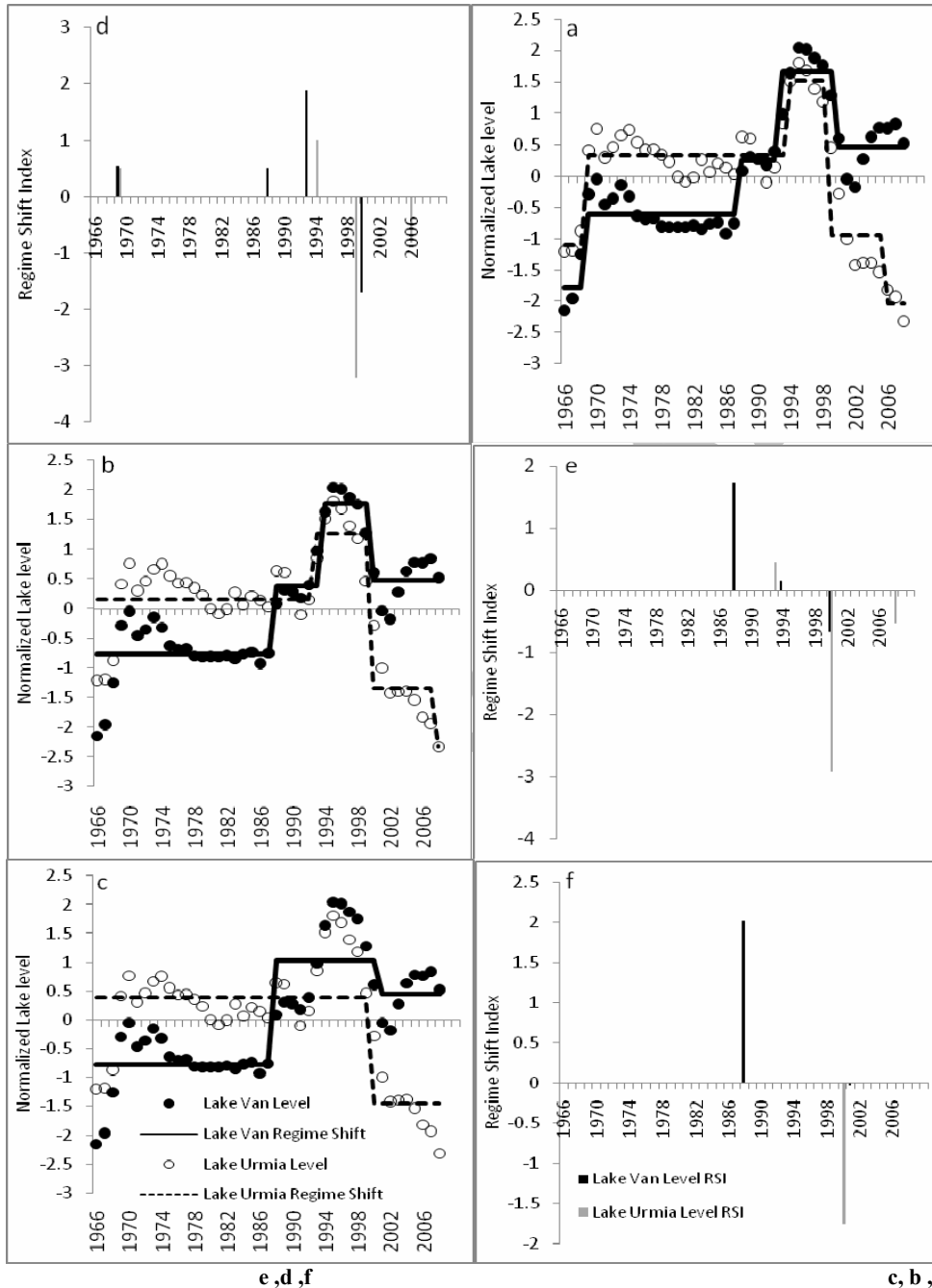
$W(\omega) > T$

(ρ	M	
سری زمانی	M	ρ	نوع روند
تراز دریاچه ارومیه	-۶/۶۵۹۲	۰/۰۰۱	نزولی
تراز دریاچه وان	-۱۵/۸۸۰۹	۰/۰۰۱	صعودی
بارندگی حوضه دریاچه ارومیه	-۴/۴۶۰۹	۰/۰۰۱	نزولی
بارندگی حوضه دریاچه وان	-۰/۲۳۸۷	۰/۱	فاقد روند

(a)

(c)

(e)



e, d, f

c, b, a

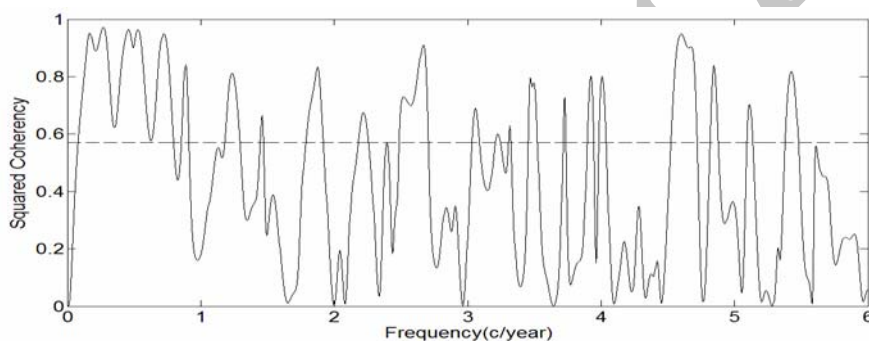
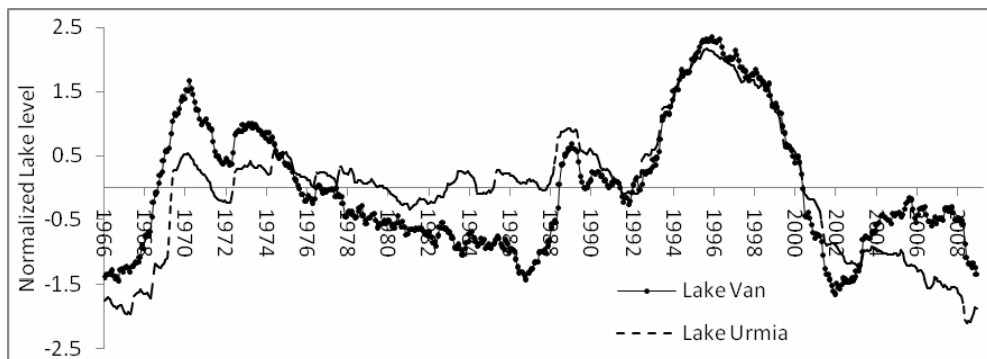
()
() ()

()

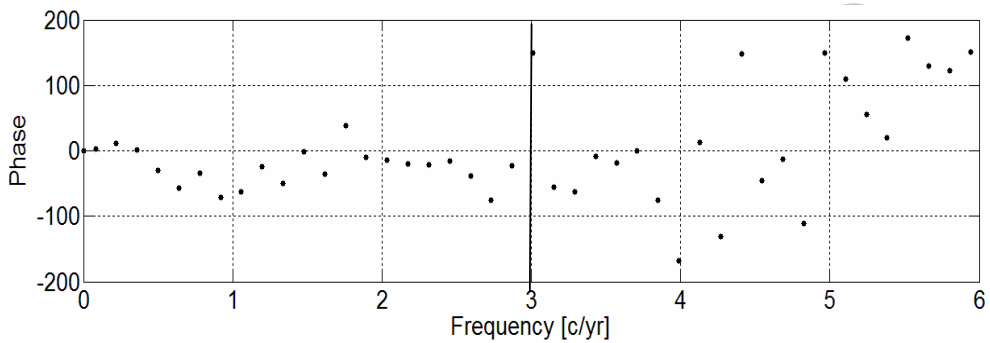
()

/

()



فرکانس (دور در سال)	سال	ماه	وابستگی	فرکانس (دور در سال)	سال	ماه	وابستگی
0.08203	12.19	146.29	0.58	3.31055	0.30	3.62	0.60
0.79102	1.26	15.17	0.61	3.32227	0.30	3.61	0.61
0.86133	1.16	13.93	0.62	3.45703	0.29	3.47	0.64
0.90820	1.10	13.21	0.59	3.52148	0.28	3.41	0.61
1.18359	0.84	10.14	0.58	3.71484	0.27	3.23	0.60
1.28906	0.78	9.31	0.60	3.73242	0.27	3.22	0.62
1.44727	0.69	8.29	0.61	3.89648	0.26	3.08	0.61
1.46484	0.68	8.19	0.64	3.94336	0.25	3.04	0.59
1.78711	0.56	6.71	0.58	3.98438	0.25	3.01	0.60
1.91602	0.52	6.26	0.61	4.03711	0.25	2.97	0.61
2.18555	0.46	5.49	0.59	4.52930	0.22	2.65	0.62
2.25586	0.44	5.32	0.58	4.71680	0.21	2.54	0.64
2.48438	0.40	4.83	0.58	4.81641	0.21	2.49	0.59
2.70117	0.37	4.44	0.63	4.87500	0.21	2.46	0.61
3.03516	0.33	3.95	0.61	5.09766	0.20	2.35	0.62
3.08789	0.32	3.89	0.57	5.13281	0.19	2.34	0.59
3.21094	0.31	3.74	0.58	5.37891	0.19	2.23	0.58
3.24023	0.31	3.70	0.58	5.47266	0.18	2.19	0.62



REFERENCES

- Argyilan E. P. and Forman S. L. (2003). Lake level response to seasonal climatic variability in the lake Michigan-Huron system from 1920 to 1995. *Journal of Great Lakes Research*, 29(3), 488–500.
- Changnon S. A. (2004). Temporal behavior of levels of the Great Lakes and climate variability. *Journal of Great Lakes Research*, 30(1), 184–200.
- Emery W. J. and Thomson, R.E. (2001). *Data analysis methods in physical oceanography* (2nd ed.). The Netherlands: Elsevier
- Gruber, A. and Levizzani V. (2008). Assessment of global precipitation products: A project of the World Climate Research Programme Global Energy and Water Cycle Experiment (GEWEX) Radiation Panel. WCRP-128, WMO/TD-No. 1430. 50 pp.
- Hanrahan J. L., Kravtsov S. V. and Roebber P. J. (2009). Quasi-periodic decadal cycles in levels of lakes Michigan and Huron. *Journal of Great Lakes Research*, 35, 30–35.
- Kempe, S., Khoo, F. and Guerleyik, Y. (1978). Hydrography of Lake Van and It's drainage area. In the geology of Lake Van, edited by Degen and Kurtman. The Mineral Research and Exploration Institute of Turkey, Rep. 169, 30–45.

- ... :
- Kendall M.G. (1975). Rank Correlation Methods. Griffin, London
- Namdar Ghanbari, R. and Bravo, H. R. (2008). Coherence between atmospheric teleconnections, Great Lakes water levels, and regional climate. *Advances in Water Resources*, 31, 1284-1298.
- Nezlin N. P. and, Stein E. D. (2005). Spatial and temporal patterns of remotely-sensed and field-measured rainfall in southern California. *Remote Sensing of Environment*, 96, 228 – 245.
- Nezlin N.P., Kostianoy A. G. and Lebedev S. A. (2004). Interannual variations of the discharge of Amu Darya and Syr Darya estimated from global atmospheric precipitation. *Journal of Marine Systems*, 47, 67– 75.
- Pasquini A. I., Lecomte K.L. and Depetris P. J. (2008). Climate change and recent water level variability in Patagonian proglacial lakes. Argentina, *Global and Planetary Change*, 63, 290–298.
- Rodionov S. N. (2004). A sequential algorithm for testing climate regime shifts. *Geophysical Research Letters*, 31, L09204, doi:10.1029/2004GL019448
- Rodionov S. N. and Overland J. E. (2005). Application of a sequential regime shift detection method to the Bering Sea ecosystem. *ICES Journal of Marine Science*, 62, 328-332, doi:10.1016/j.icesjms.2005.01.013
- Storch H.V. and Zwiers F.W. (2003). Statistical analysis in climate research. United Kingdom, Cambridge University press.

Archive of SID