

---

( )

\*

( // : // : )

Archive of SID

HEC-RAS

( )

( )

( )

( )

( )

( )

( )

( )

( )

Archive of SID

---

Dupait

Smith

Men den hall(1905)

Tolman (1920)

Coper & Rorabaugh (1935)

Glover (1961)

D. Todd

Richards

---

Darcy

---

( )

( )

( )

( )

( )

( )

( )

( )

( )

---

L.Hausman

۲- Pederson

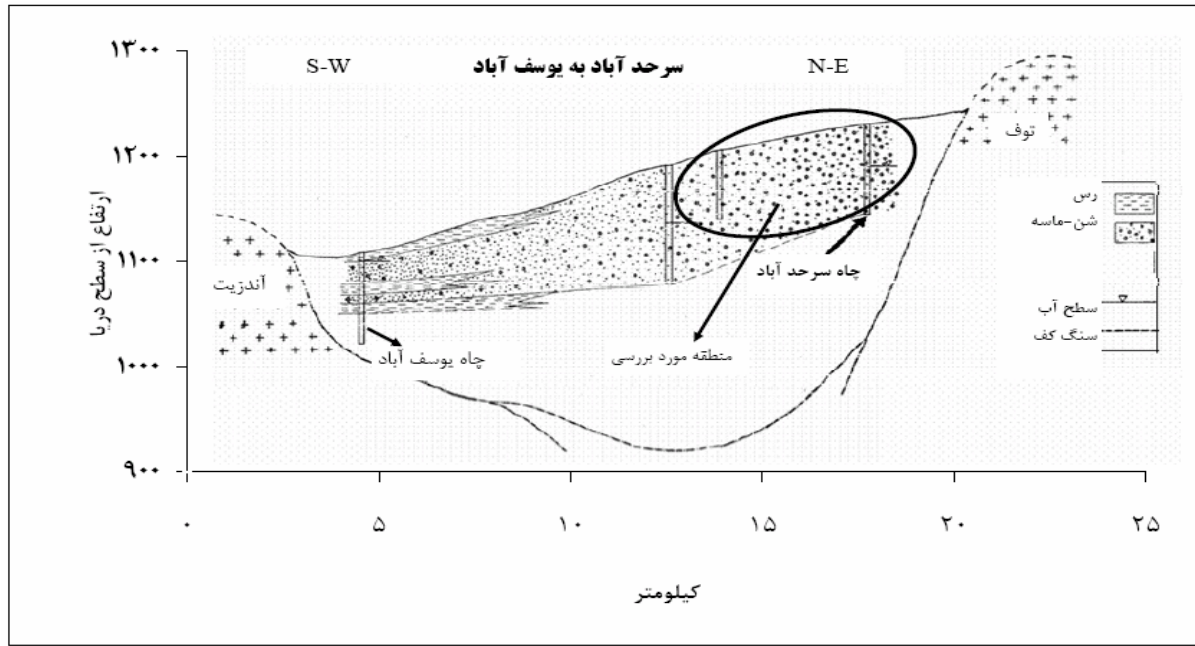
۳- Osman akan

۴- Philips Dupait

۵- Lacombe

۶- Cook





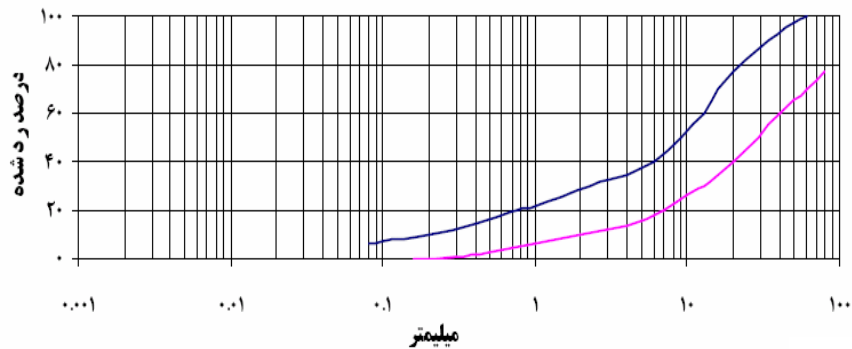
( )

Archive 01

( )

( )

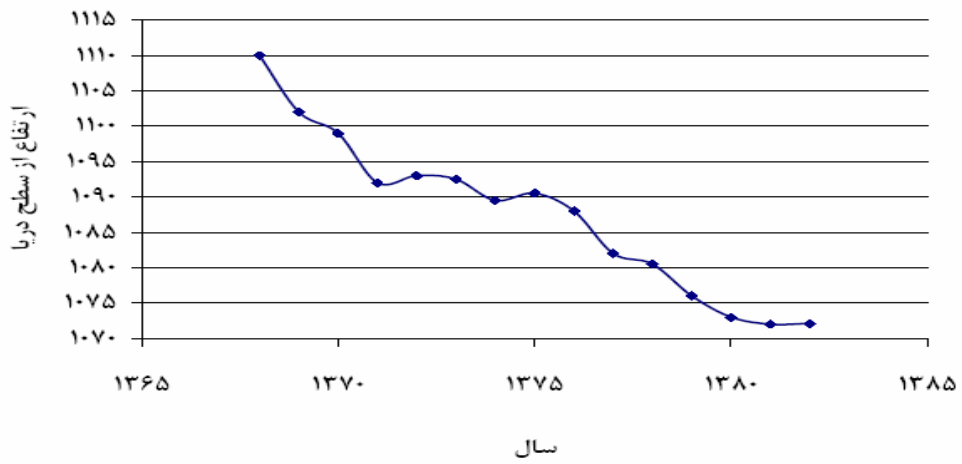
### منحنی دانه بندی خاک



لای و رس		ماسه		شن	قلوه سنگی	Unified
رس	لای	ماسه		شن		ASHTO

( )

Archive of



( )

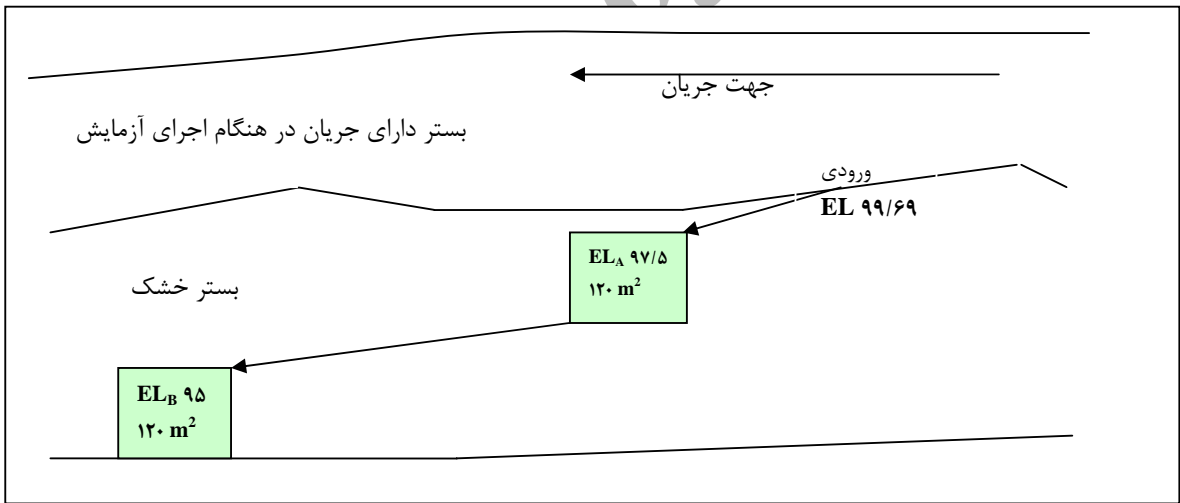
/	/	/	/	/	/	/	/	/	/	/	/	/

/

( )

		/	/	
	‘	‘	‘	‘

/





$$\theta_{cr} = \frac{\tau_{cr}}{\rho g (S_s - 1) d_{50}} \quad ( )$$

$\tau_{cr}$ :

$$(d_{50} \rightarrow D_* \rightarrow \theta_{cr} \rightarrow \tau_{cr})$$

$$\tau_{cr} > \tau$$

HEC-RAS

$D_*$

$$D_* = \left[ \frac{g(S_s - 1)}{\nu^2} \right]^{1/3} d_{50} \quad ( )$$

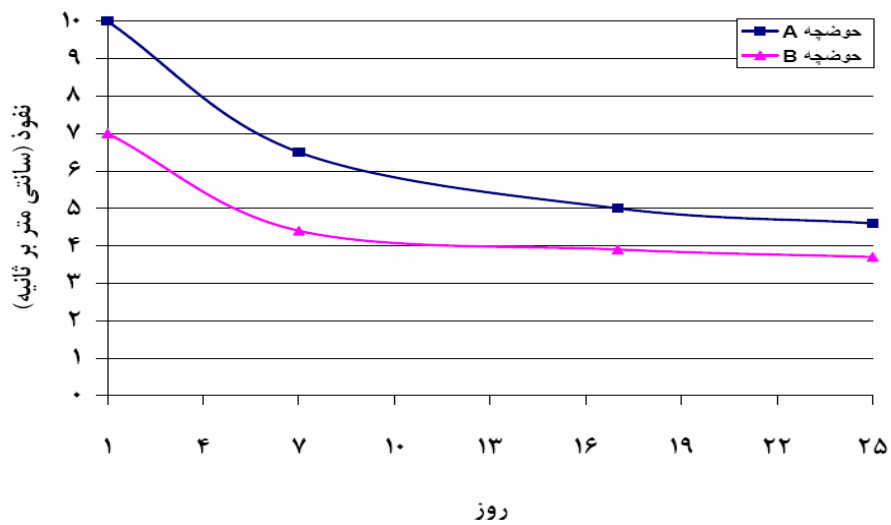
$\nu$   $d_{50}$

$S_s$

(A) /  
(B) /

( )

۱۰۳۳۴۰



( / )

( )

( )

( )

$\tau_{cr}$

Chow

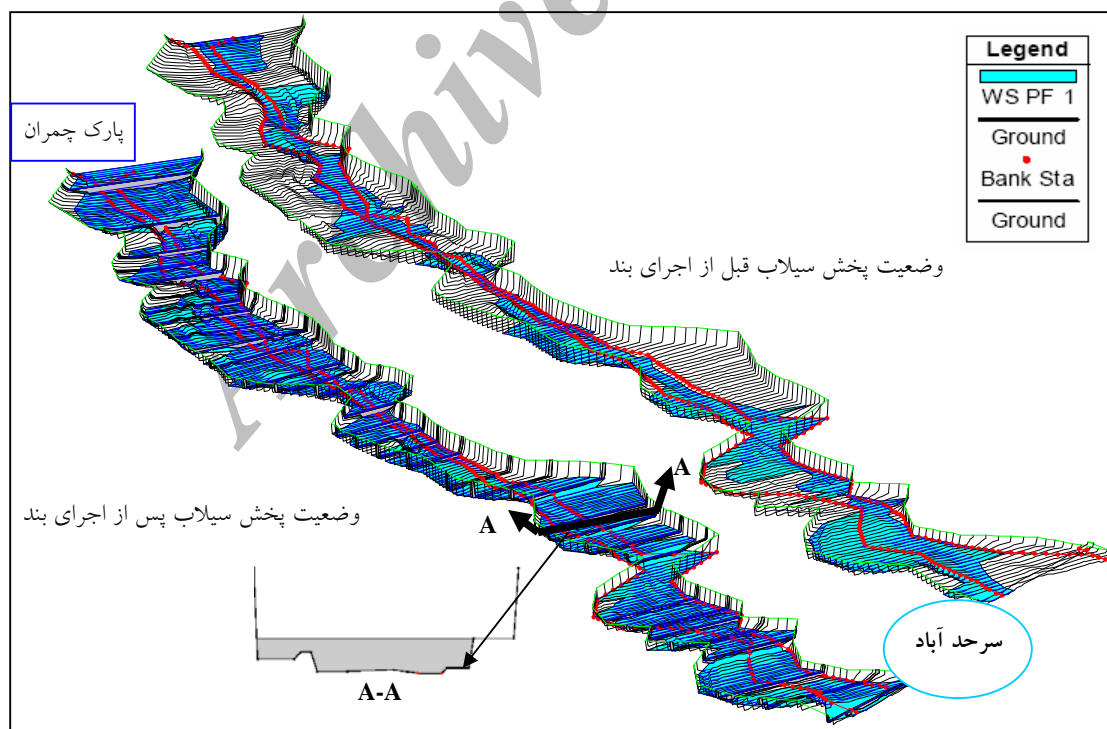
$Q(m^3/s)$	$B(m)$	$n$	$(mm)$ $d_{50}$	$s$	$y(m)$	$(kg/m^2)$ $\tau$	$D_*$	$\theta_{cr}$	$(kg/m^2)$ $\tau_{cr}$
/		/		/	/	/		/	/

HEC-RAS

/

$(\tau_{cr} > \tau)$

اما





- 
- 6- ASCE. 1961. Ground Water Basin Management. Prepared by the Committee on Ground Water of the Irrigation and Drainage Division, 119-126(11).
  - 7- Akan, o. 1996. Generalized Groundwater Mound Solution. Proceeding of an International Symposium, Helsinki, Finland.271-282.
  - 8- Boniface, E.S. 1959. Some Experiment in Artificial Recharge in the lower lee valley. Proc of the inst. of cir.Eng.dec. vol. 59 (14).pap no 6394.
  - 9- Chow, v.t. 1950. Open Channel Hydraulics. McGraw-Hill, New York.
  - 10- Grade, R.J. and Ranga Raju. K.G. 2000. Mechanics of Sediment Transportation and Alluvial Stream Problem. 3rd edition, John Wiley Sons. New Delhi.
  - 11- Haitjema, H.M. 1987. Comparing a three-dimensional and a Dupuit-Forchheimer solution for a circular recharge area in a confined aquifer. J, Hydro, Vol. 91, 87-101.
  - 12- Harr. M.E. 1975. Groundwater and Seepage, McGraw-Hill Book co, New York.
  - 13- Hausman, L. and Albertson, T.N. 1982. Artificial Recharge of Ground water.
  - 14- Healy, R.W., and Cook, P.G., 2002. Using ground-water levels to estimate recharge. Hydrogeol. J., 10: 91-109.
  - 15- Hultquist, R., R. Sakaji, and T. Asano, 1991. Proposed California Regulations for Groundwater Recharge with Reclaimed Municipal Wastewater, Environmental Engineering, Proc. Specialty Conference, American Society of Civil Engineers, NY, pp. 759-764.
  - 16- Lacombe. 2002. Hydrologic effects of long-term injection of surface water into the Kirkwood-Cohansey aquifer in Cape May County, New Jersey.
  - 17- Pederson, Morten and Kim Dahlstrom.1996. Proceeding of an International Symposium, Helsinki, Finland.19-26.
  - 18- Pefty, John. 1994. Ground Water Research. Oklahoma.
  - 19- Richards, L.A., 1931. Capillary conduction of liquids through porous mediums. Physics. Vol. 1. 318–333.
  - 20- Phillips, Steve.2000. Role of saturated flow in Artificial Recharge. U.S. Geological Survey Water-Resources Investigations Report 97-4024, 30 p.
  - 21- Rorabaugh, M.I., 1964. Estimating changes in bank storage and groundwater contributions to stream flow. International Association of Scientific Hydrology, Wallingford, U.K. Vol. 63. 432–441.
  - 22- Shields, A. 1936. Application of Similarity Principles and Turbulence Research to Bed-Load Movement. California Inst. Of Tech., Pasadena.
  - 23- Taylor, R.L and Brown, C.B. 1967. Darcy Flow Solutions with a Free Surface. ASCE. Vol. 93(9):231-239.
  - 24- Todd, D.K., 1980. Ground Water Hydrology, John Wiley, New York. Vol.235.
  - 25- Tolman, D. 1937. Ground water, McGraw-Hill. Inc, New York, 320 pp.

## Artificial Recharge on the River Beds in Urban Areas (Case Study: Karaj River)

J. Mozafari<sup>\*1</sup>, M. H. Omid<sup>2</sup> and H. Rahimi<sup>3</sup>

<sup>1</sup> Grad. St., University of Tehran, I. R. Iran

<sup>2,3</sup> Faculty members, University of Tehran, I. R. Iran

(Received 6 November 2004, Accepted 6 August 2005)

### Abstract

Facts show that the level of groundwater has notably dropped in the Karaj River basin in recent years. In the long term, this drop may ultimately reduce the quality of water resources and increase the cost of water extraction and cause the depletion of groundwater resources as the result of land settlement. Therefore, a solution to this problem should be found. This research examines the possibility of artificial recharge of the river in an area between Bilaghan diversion dam and grain mines near Sarhadabad in order to increase and enhance the aquifer. Based on the facts and figures collected through piezometry wells over the last 30 years, it was concluded that the level of groundwater has extremely lowered in recent years. In order to establish the existence of sufficient water for recharge, records of the years 1992-2003 were reviewed. The records show the flow of the river at the desired point is 92 million cubic meters per year. To determine the surface infiltration rate of the river bed, two representative infiltration pools were dug. The pools recorded water infiltration with a rate of 103 L/s.ha in a three-week period. Regarding the 150-hectare area of the river basin, above 1.3 million cubic meters of water may be depleted through infiltration and the same amount may be substituted through recharging. To examine the possibility of transmitting surface water to the aquifer, geological sections and texture of the underground soil layers have been evaluated, and regarding the absence of a clay layer with low penetrability and also because of the possibility of transmitting more than 2,000 cubic meters of water per day the feasibility of introducing surface water to groundwater resources was approved. To design the type of retarding structures on the river bed, two methods – balance slope and sediment movement threshold – have been compared. Since the results showed that inappreciable erosion occurs in the design conditions, therefore, the second method was selected as the appropriate alternative. Flood routing, using HEC-RAS computer software were used to design location and height of the retarding dams.

**Key words:** Artificial Recharge, Flood Routing, Infiltration, Retarding Check Dam, Riverbed, Threshold Sediment Movement

---

\* Corresponding author:

Tel: 021-33701703 , Fax:

E-mail: Javad\_370@yahoo.com