

()

بررسی سلسله مراتب شهری در استان آذربایجان غربی

**

*

*

**

()

/ ()

:

An Investigation of Urban Hierarchy in West Azarbayejan Province

K. Ziari* and M. N. Mousavi**

*** Department of Geography, University of Yazd**

**** M. A. Student, Department of Geography
University of Yazd**

Abstract

The present study attempts to present the urban hierarchy between 1355-1375. During this period, the urban hierarchy of this province is consistent and better than other provinces of Iran. Regarding the political, economic and cultural aspects, Orumieh the center of the province attracts more immigrants and this fact made urban hierarchy not follow the rank-size role. In 1355, the population of Orumieh (the most populated city) was 2.3 times more than Khoy (the second populated city) while in 1375 it was 3 times more. In 1355 Bokerjan was the eighth populated city whereas in 1375 it was the third. On the whole, the urban hierarchy in urban network of West-Azarbayjan has been half balanced. Providing equal opportunities for every city of the province and also proposing better services, could help the optimal spatial hierarchy in this province.

/...

Keywords: Urban hierarchy, Rank-size role, Urban population, West Azarbayejan

()

Archive of SID

()

/...

/ « »
/ n n

.(Clark, 2000, pp 25-28)

« »
.()

()

() « »

(Matlab, Excle)

()

.()

4. J. K. Zipf.

$$R = \text{Mas P-Min P}$$

$$K = 1 + 3.3 \log N$$

$$H = R/K$$

:(Haggett, 1977. P 282)

$$P_n = P_1/R^b$$

R

b

$$P_1/R^n$$

b

b

$$\text{Log}P_n = \text{Log}P_1 - b\text{Log}R \quad (1)$$

$$b = \frac{\text{Log}P_1 - \text{Log}P_n}{\text{Log}R}$$

$$y = a + bx$$

=P₁

=R

=b

=P_n

=x

=y

=a

=b

/...

oy

ox

.()

= _____

= / /

= /


= /

= / /

Archive of SID

OAZ

OA



:

/...

(:)

« »

()

	% /			
	% /			
	% /			
	% /			
	%			

/

:

:

	% /			
	% /			
	% /			
	% /			
	%			

:

:

	% /			
	% /			
	% /			
	% /			
	%			

:

Excel Matlab

:

l...

(
(y) (x)

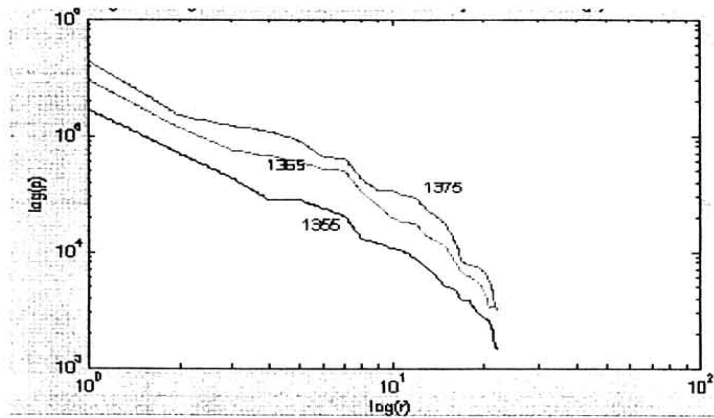
$b^{55} = -1.18$ $b^{65} = -1.34$ $b^{75} = -1.31$

(Excel)

$y = -1.18X + 5.2$
 $y = -1.34X + 5.6$
 $y = -1.31X + 5.8$

() / ()
/ () () /
() ()
() ()
() ()
()

/



Archive 03

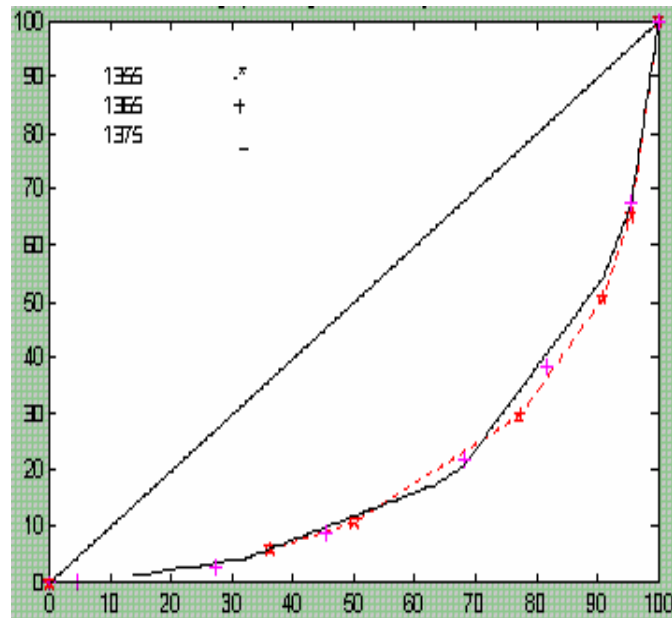
/

Archive of SID

/	/	/	/	/	/	/	/	/	/	/	/	/	/	/
/	/	/	/	/	/	/	/	/	/	/	/	/	/	/
/	/	/	/	/	/	/	/	/	/	/	/	/	/	/
/	/	/	/	/	/	/	/	/	/	/	/	/	/	/

/...

/	/	/	/	/	/	/	/	/	/	/	/	/		
/	/	/	/	/	/	/	/	/	/	/	/	/		
	/		/				/							



Archiv

()

()
/ ()
Archive of SID
()

/...

16. Clark, David. (2000). *Urban World, Global City*, Routledge, London, 2000.
17. Haggett, P. (1972). *Geography, Modern Synthesis*, University of Bristol.
18. Meyer, Iain & Hugget, Richard. J., *Geography in Practice Book One: Settlements*.

Archive of SID