

()

Archive of SID

(HST) (TST)

()

SB2

(

() (LST)

) SB1

()

... ()

()
()

.()

()

()

)

(

.()

:(A)

.()

()

()

)

(

)

(

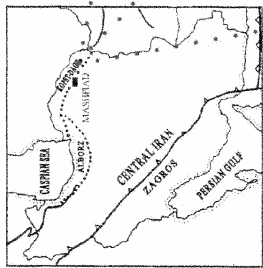
)

A₁

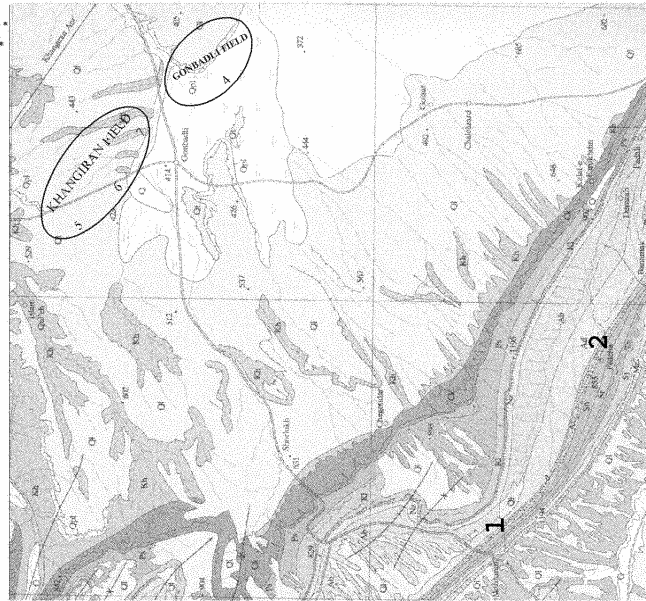
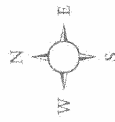
(

(Fine to medium grain sand, carbonate and Fe oxide cement, sub mature- mature, opaque mineral, fossil and glaucony, lithic arkose)

1. cutting



36,30



LEGEND

Kadai Formation	Quaternary in general
Neyzar Formation	Quaternary terraces
Abtalakh Formation	Loess
Abderaz Formation	Mud flat
Altamir Shale	Phocene - Quaternary
Altamir Formation	Neogene Red Beds
Sanganeh Formation	Khangiran Formation
Sarcheshmeh Formation	Chehel kaman Formation
Tirgan Formation	Posttigh Formation
Shurjeh Formation	
Mozdaran Formation(Upper member)	
Chamabhid Formation	

()

()

()

()

() :

... ()

(B₂)

:(B₁)

)

(

:

:B₁₋₁

:B₁₋₂

.(A)

:B₁₋₃

A₂

(Very fine to medium grain sand, carbonate and Fe oxide cement, sub mature- mature, opaque mineral and gluacony, lithic arkose)

:(B₂)

A₁

:

:B₂₋₁

.(C)

A₁

:B₂₋₂

(B)

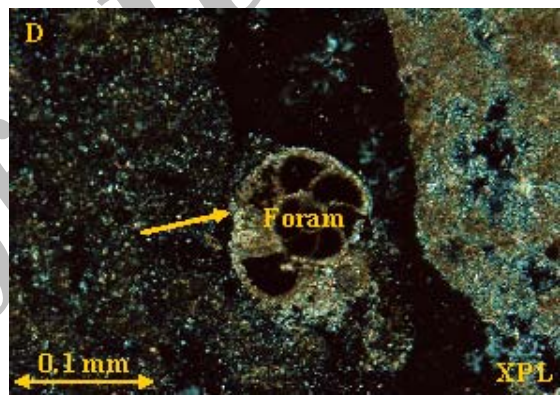



B₂₋₁

.(D)

:(Mud rock) (B)

:(c)

(B₁)



(B) A_1 (A) A_2

(D) B_{2-1} (C) B_{2-2}

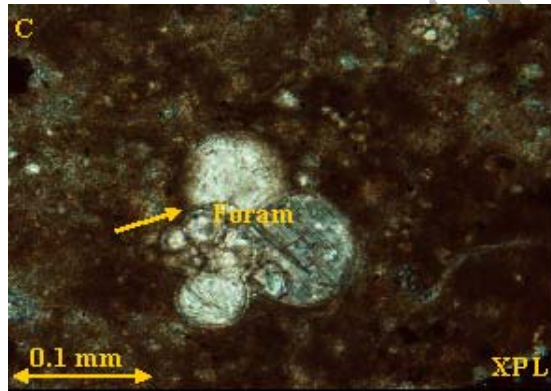


(A) C_1

() ()

() ()

(A) () ()

... ()



C₁

(A)

C₂

(B)

C₃

(C)

:C₂

)

()

(

(B)

:C₃

()

(c)

Archive of SID

()

()

(

()

()


(A)

(C)

(D C B)

)

... ()



(B)



(A)

(HCS)

C_3

(

) (B)

(

)

(

C_1

(DS_1)

)

(

(TST)

C_2

C_2

C_1

HST

HST

SB_2

(DS_2)

HST TST

HST TST LST

HST

LST

SB_2

(B_{2-1})

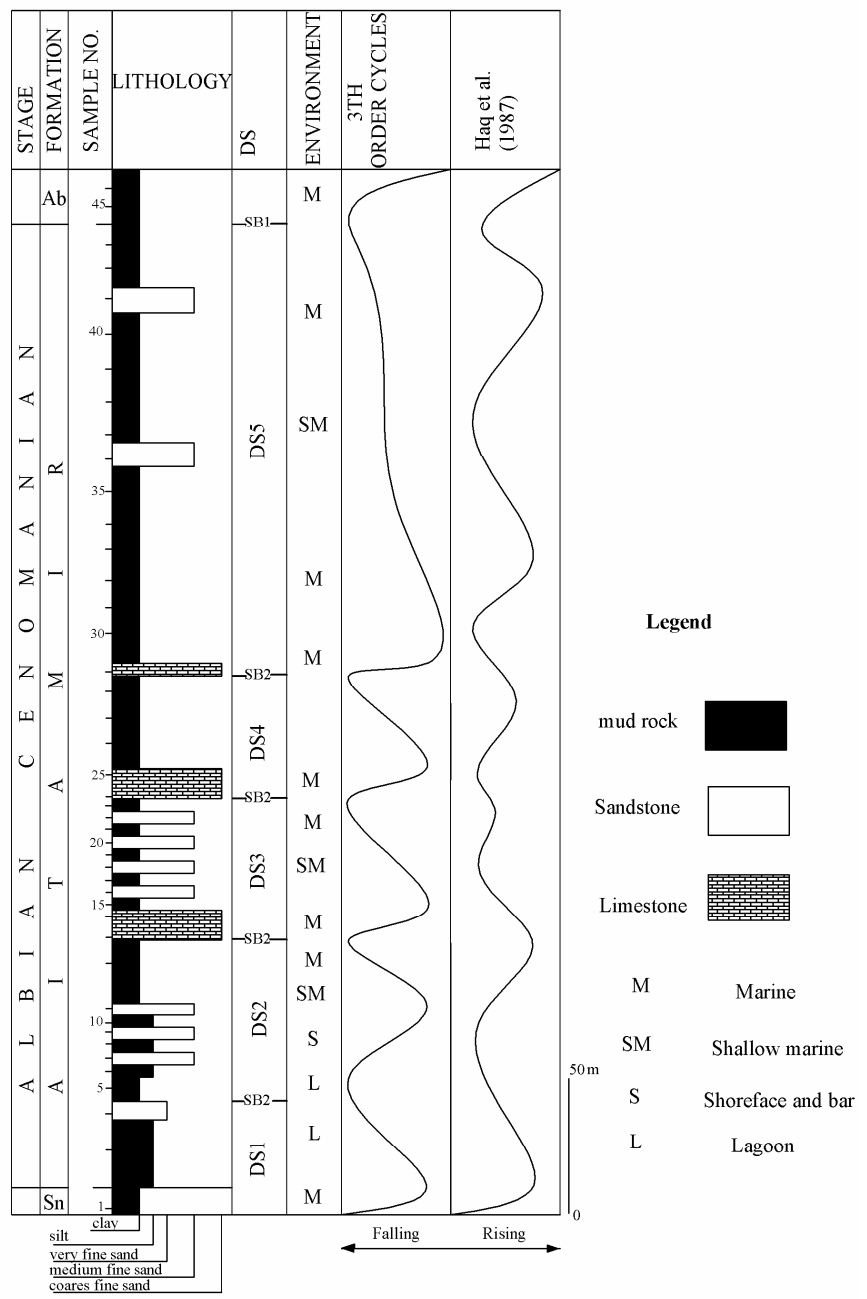
(A_2 A_1)

()

SB_1

(DS_3)

... ()



شکل ۶

HST

HST

TST

SB_2

(DS_4)

TST

TST

TST

TST

HST

... ()

(DS₆)

SB₂

()

(DS₅)

SB₂

SB₁

SB₂

)

TST

(

)

SB₁

(

HST

HST

TST

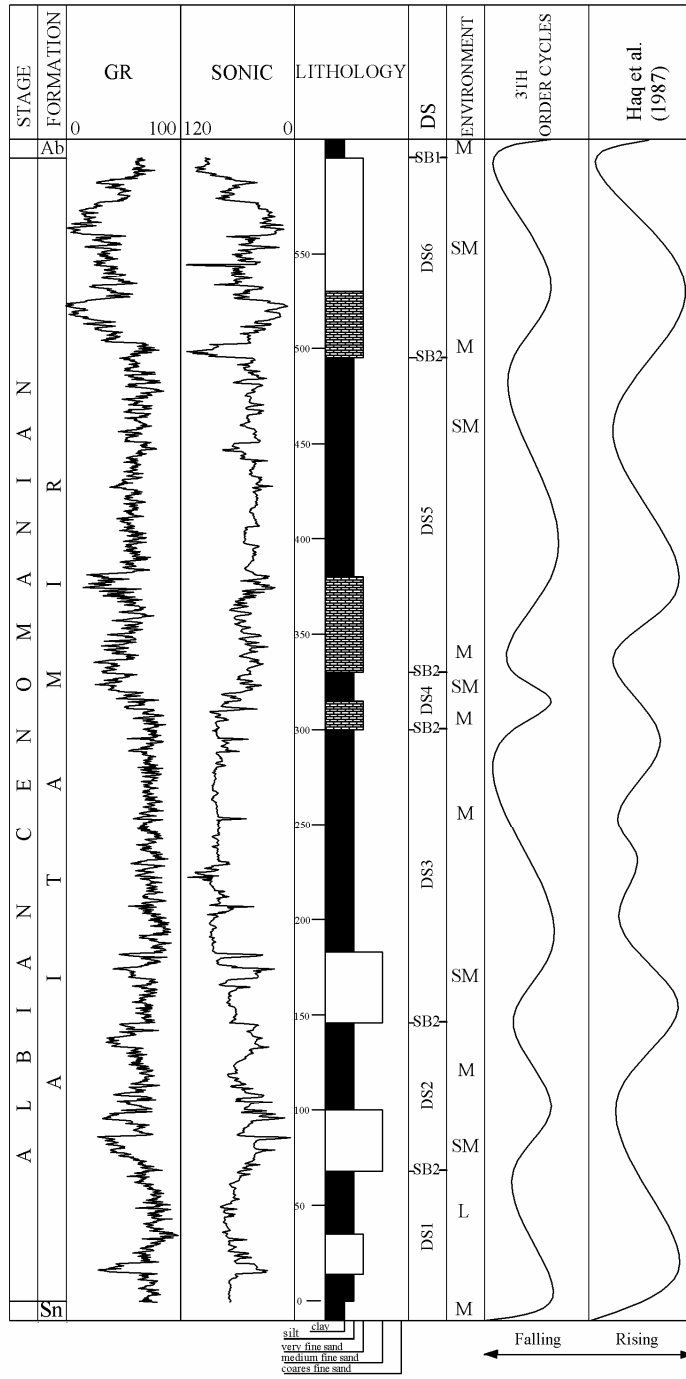
TST

Archive of SID

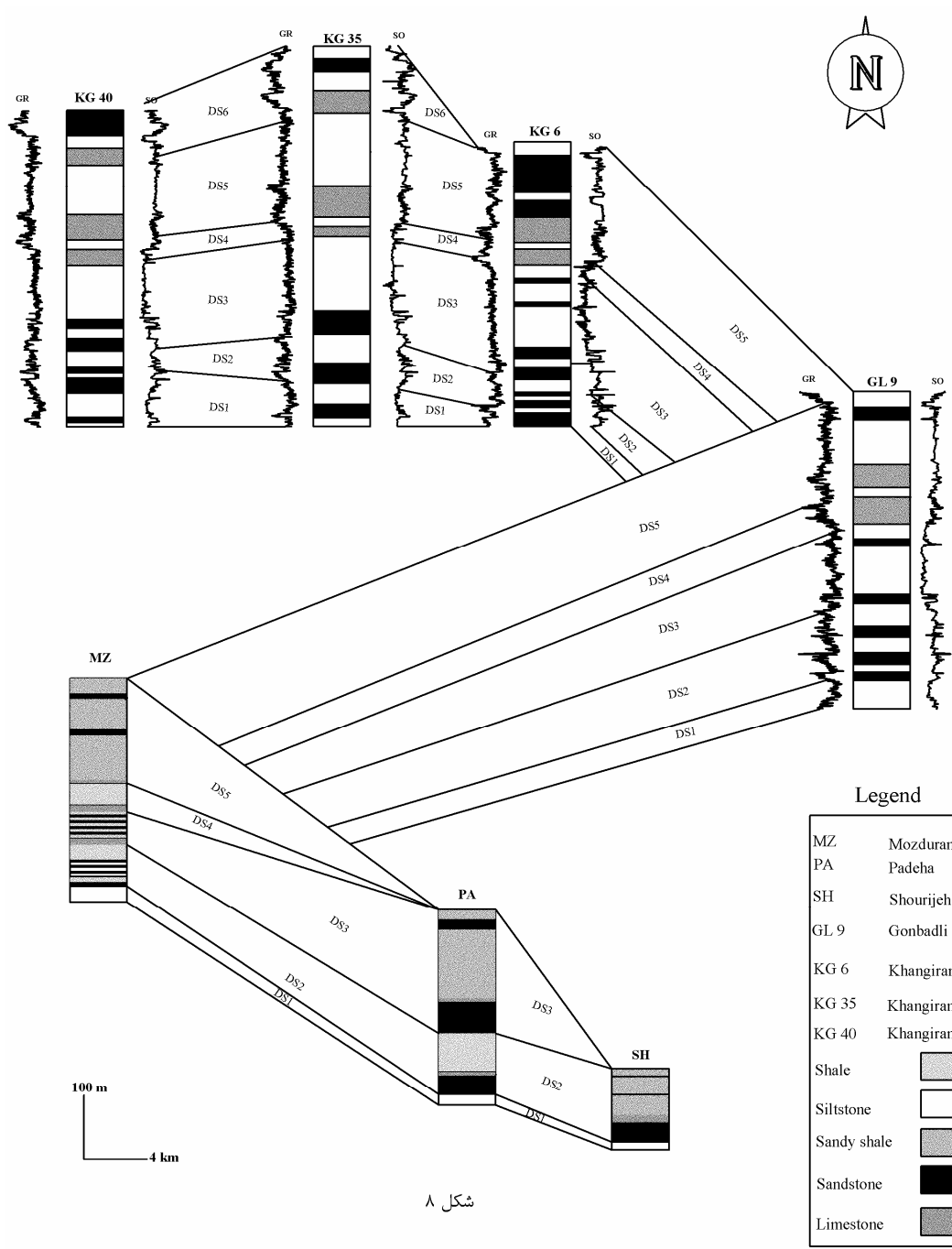
HST

()

A



... ()



شکل ۸

()

- 5- S.T., Abbot, and R.M., Carter, Macrofossil associations from Mid-Pleistocene cyclothems, Castle Cliff section, New Zealand: Implications for sequence stratigraphy, *Palios*, v.12, p. 188-210; (1997).
- 6- A., Afshar-Harb, A brief history of geological exploration and geology of the Sarakhs area and the Khangiran gas field (in Persian): *Bulletin of the Iranian Petroleum Institute*, v. 37, p. 86-96; (1969).
- 7- A., Afshar-Harb, Stratigraphy, tectonic and petroleum geology of the Kopet-Dagh, northern Iran: Ph.D. Thesis, Imperial College of Science and

... ()

- 15- R.J., Dunham, Classification of carbonate rocks according to depositional textures. In: Ham W.E. (ed.) Classification of Carbonate rocks. American Association of Petroleum Geologists Memoir 1: p. 108-121; (1962).
- 16- G., Einsele, Sedimentary Basin Evolution, Facies and Sediment Budget (2nd edition), Springer-Verlag, 292p; (2000).
- 17- R.L., Folk, Petrology of Sedimentary Rocks, Hemphill, Austin, Texas, 182 p; (1980).
- 18- F., Flugel, Microfacies of Carbonate Rocks- Analysis, Interpretation and Application, Springer-Verlag, Berlin, 967 p; (2004).
- 19- B. U., Haq, L. Hardenbol, and P.R., Vail, Chronology of fluctuating sea level since the Triassic, Science, v. 235, p. 1156-1167; (1987).
- 20- L.C., Harris, and B.M., Whiting, Sequence-stratigraphic signification of Miocene to Pliocene glauconite-rich layers, on and offshore the US Mid-Atlantic margin, Sedimentary Geology, v. 134, p. 129-147; (2000).
- 21- J.M., Huggett, and A.S., Gale, Petrology and Palaeoenvironmental signification of glaucony in the Eocene successions at the White Cliff Bay, Hampshire Basin, UK, Journal of the Geological Society of London, v.154, p. 897-912; (1997).
- 22- H.D., Johanson, and C.T., Baldwin, Shallow clastic seas, In: Reading, H.G. (ed.), Sedimentary Environment: Processes, Facies and Stratigraphy, (3rd ed), Blackwell Scientific, p. 212-280; (1996).
- 23- A., Kalantari, Biofacies Relationship of the Kopet-Dagh Region: National Iranian Oil Company, Technology, University of London, United Kingdom, 316 p; (1979).
- 8- Afshar-Harb, Geological Map of Sarakhs area: National Iranian Oil Company, Geological Division, scale 1:250,000, 1 sheet; (1982).
- 9- M., Alavi, H., Vaziri, K., Seyed- Emami, and Y., Lasemi, The Triassic and associated rocks of the Agh-Drband area in central and northeastern Iran as remnant of the southern Turanian active continental margin, Geological Society of American Bulliten v. 109, p. 1563-1575; (1997).
- 10- A., Amorosi, Glaucony and sequence stratigraphy: A conceptual framework of distribution in siliciclastic sequences, Journal of Sedimentary Research, B65, p. 419-425; (1995).
- 11- A., Amorosi, Detecting compositional, spatial and temporal attributes of glaucony, a tool for provenance research, Sedimentary Geology, v. 109, p. 135-153; (1997).
- 12- A., Amorosi, and M.C., Centineo, Glaucony from the Eocene of the Isle of Wight (southern UK): Implications for basin analysis and sequence-stratigraphy interpretation, Journal of the Geological Society of London, v.154, p.887-896; (1997).
- 13- M., Berberian, and G.C.P., King, Towards a paleogeography and tectonic evolution of Iran: Canadian Journal of Earth Sciences, v. 18, no. 2, p. 210-265; (1981).
- 14- J.R., Boggs, Principles of Sedimentary and Stratigraphy (3rd edition), Merrill, Publishing Company, London, 784P; (2001).

- characteristics of Lowre Cretaceous (Neoconian) sandstone, eastern portion of Kopet-Dagh basin, northeast Iran: American Association of Petroleum Geologists Bulletin, v. 76, p. 1200-1208; (1992).
- 28- A.W., Ruttner, Geology of the Agh- Darband area (Kopt-Dagh, NE Iran), In Ruttner, A.W (eds.), The Triassic of Agh-Darband (Aqdarband), NE- Iran and its Pre-Triassic frame: Abhandlung der Geologicshe Bundes Anstalt, v. 38, p. 7-79; (1991).
- 29- M.E., Tucker, and V.P., Wright, Carbonate Sedimentology, Blackwell, Oxford, 482 P; (1990).
- 30- P.R., Vail, F., Audemard, S.A., Bowman, P.N., Eisner, and C., Perez-Cruz, The stratigraphic signatures of tectonics, eustasy and sedimentology- An overview. In: Einsele, G., Ricken, W.and Seilacher, A. (eds.), Cycles and Events in Stratigraphy, Springer-Verlag, Berlin, p. 617-659; (1991).
- Exploration and Production Group, Tehran, 1 sheet; (1987).
- 24- S.M., Kidwell, Condensed deposits in siliciclastic sequence: Expected and observed features, In: Einsele, G., Ricken, W. and Seilacher, A. (eds.), Cycles and Events in Stratigraphy, Springer-Verlag, Berlin, p. 682-695; (1991).
- 25- N., Lyberis, G., Manby, J.T., Poli, N., Kahigin, H., Yousouphoeav, and T., Ashirov, Post Triassic evolution of the southern margin of the Turan plate, Comptes Rendus de PAeademie des science, Paris, 326, 137-143; (1998).
- 26- S., Morad, J. M., Ketzer, and F., De Ros, Spatial and temporal distribution of diagenetic alterations in siliciclastic rocks: Implications for mass transfer in sedimentary basins, Sedimentology v. 47, p. 95-120; (2000).
- 27- R., Moussavi-Harami, and R.L., Brenner, Geohistory analysis and petroleum reservoir